UNITED STATES DISTRICT COURT
EASTERN DISTRICT OF WISCONSIN

ALVIN BALDUS, CINDY BARBERA, CARLENE BECHEN, RONALD BIENDSEIL, RON BOONE, VERA BOONE, ELVIRA BUMPUS, EVANJELINA CLEEREMAN, SHEILA COCHRAN, LESLIE W. DAVIS III, BRETT ECKSTEIN, MAXINE HOUGH, CLARENCE JOHNSON, RICHARD KRESBACH, RICHARD LANGE, GLADYS MANZANET, ROCHELLE MOORE, AMY RISSEEUW, JUDY ROBSON, GLORIA ROGERS, JEANNE SANCHEZ-BELL, CECELIA SCHLIEPP, TRAVIS THYSSEN,

Plaintiffs,

v.

Members of the Wisconsin Government Accountability Board, each only in his official capacity: MICHAEL BRENNAN, DAVID DEININGER, GERALD NICHOL, THOMAS CANE, THOMAS BARLAND, and TIMOTHY VOCKE, and KEVIN KENNEDY, Director and General Counsel for the Wisconsin Government Accountability Board,

Defendants.

Civil Action
File No. 11-cv-562

Three-judge panel
28 U.S.C. § 2284

SECOND AMENDED COMPLAINT FOR DECLARATORY AND INJUNCTIVE RELIEF

Plaintiffs, for their second amended complaint, under 42 U.S.C. § 1983 and 28 U.S.C. § 2284(a)—and, as a matter of course under Rule 15(a)(1)(B), Fed. R. Civ. P. and the Court's Scheduling and Discovery Order—allege that:

SUMMARY

This is an action for a declaratory judgment and for injunctive relief, involving the rights of plaintiffs under the U.S. Constitution and the Wisconsin Constitution and the

statutorily-mandated configuration of the eight congressional districts, 33 senate districts and 99 assembly districts in the State of Wisconsin for 2012 and beyond. These districts—reflected in legislation adopted on July 19 and 20, 2011, Wisconsin Acts 43 and 44, and signed by the Governor on August 9, 2011—are unconstitutional.

This case arises under the U.S. Constitution, Article I, Section 2, and the First, Fifth and Fourteenth Amendments, Sections 1, 2 and 5; under 42 U.S.C. §§ 1983 and 1988; under the Voting Rights Act, 42 U.S.C. § 1973; and, under article IV, sections 3 through 5 of the Wisconsin Constitution. This second amended complaint supersedes the complaint filed on June 10, 2011, and the amended complaint filed on July 21, 2011.

Plaintiffs seek a declaratory judgment that:

- The redistricting law in Act 43 violates the constitutional requirements that legislative districts be substantially equal in population while maintaining contiguity, compactness, communities of interest, and core district populations and that they be based upon county, precinct, town or ward lines;

- Act 43 violates the Equal Protection Clause and the Wisconsin Constitution in that it disenfranchises nearly 300,000 citizens by unnecessarily extending, for them, the time between elections of state senators from four to six years;

- The congressional redistricting statute in Act 44 violates the constitutional requirement that districts be compact and preserve communities of interest;

- Both the congressional and legislative redistricting laws violate the First and Fourteenth Amendments in that the districts reflect deliberate, systematic and impermissible partisan gerrymandering and impinge upon freedom of association and expression by penalizing voters and elected representatives solely because of their political affiliation and beliefs;

- The law in Act 43 violates the statutory and constitutional prohibitions against using race as a predominant factor in creating district boundaries;

- The congressional and legislative redistricting laws violate the Equal Protection Clause because they cannot be justified as furthering any legitimate state interest and are, therefore, unconstitutional; and

- Any special or recall elections cannot be conducted under Act 43 because plaintiffs would be deprived of equal protection and their right to mandate legislative elections and participate in them pursuant to the state constitution.

Upon such declarations, plaintiffs request injunctive relief prohibiting any elections, including recall or special elections, from being conducted under the boundaries created by the new statutes. Plaintiffs further request that in the event valid boundaries are not enacted in sufficient time for the 2012 candidate qualifying period and elections according to the statutory schedule, the Court formulate and implement congressional and state legislative districts that comport with constitutional and statutory requirements.

JURISDICTION[1]

1. This Court has jurisdiction under 28 U.S.C. §§ 1331, 1343(a)(3) and (4), 1357 and 2284 to hear the claims for legal and equitable relief arising under the U.S. Constitution and federal law and supplemental jurisdiction under 28 U.S.C. § 1367 to hear claims under the Wisconsin Constitution and state law. It also has general jurisdiction under 28 U.S.C. §§ 2201 and 2202, the Declaratory Judgments Act, to grant the declaratory relief requested.

2. This action challenges the constitutionality of the statutorily-adopted boundaries for the state's congressional and legislative districts, found in chapters 3 and 4 of the Wisconsin Statutes. While these congressional and state legislative district boundaries are based on the 2010 census, they nevertheless are unconstitutional and violate state and federal law.

3. Accordingly, under 28 U.S.C. § 2284(a), a district court of three judges has been convened to hear the case. In 1982, 1992 and 2002, three-judge panels convened pursuant to 28 U.S.C. § 2284 and resolved complaints like this one, developing redistricting plans for the state legislature in the absence of valid plans enacted into law.

[1] On October 21, 2011, this Court denied the defendants' motion to dismiss the amended complaint on procedural and substantive grounds. *See* Dkt. #25.

VENUE

4. Venue is properly in this Court under 28 U.S.C. § 1391(b) and (e). At least one of the defendants resides in the Eastern District of Wisconsin. In addition, at least 14 of the individual plaintiffs reside and vote in this judicial district.

PARTIES

Plaintiffs

5. Plaintiffs are citizens, residents and qualified voters of the United States and the State of Wisconsin, residing in various counties and congressional and legislative districts (as now re-established by Acts 43 and 44). Regardless of their place of residence, their rights are harmed or threatened with harm by political district boundaries that violate federal and state law.

a. Alvin Baldus, a citizen of the United States and of the State of Wisconsin, is a resident and registered voter of Menomonie, Dunn County, Wisconsin, with his residence in the 3rd Congressional District, 67th Assembly District and 23rd Senate District as those districts have been established by law.

b. Cindy Barbera, a citizen of the United States and of the State of Wisconsin, is a resident and registered voter of the City of Madison, Dane County, Wisconsin, with her residence in the 2nd Congressional District, 78th Assembly District and 26th Senate District as those districts have been established by law.

c. Carlene Bechen, a citizen of the United States and of the State of Wisconsin, is a resident and registered voter of the Village of Brooklyn, Dane County, Wisconsin, with her residence in the 2nd Congressional District, 80th Assembly District and the 27th Senate District as those districts have been established by law.

d. Ronald Biendseil, a citizen of the United States and of the State of Wisconsin, is a resident and registered voter of Middleton, Dane County, Wisconsin, with

his residence in the 2nd Congressional District, 79th Assembly District and 27th Senate District as those districts have been established by law.

e. Ross Boone, a citizen of the United States and of the State of Wisconsin, is a resident and registered voter of the Village of Twin Lakes, Kenosha County, Wisconsin, with his residence in the 1st Congressional District, 61st Assembly District and the 21st Senate District as those districts have been established by law.

f. Vera Boone, a citizen of the United States and of the State of Wisconsin, is a resident and registered voter of the Village of Twin Lakes, Kenosha County, Wisconsin, with her residence in the 1st Congressional District, 61st Assembly District and the 21st Senate District as those districts have been established by law.

g. Elvira Bumpus, a citizen of the United States and of the State of Wisconsin, is a resident and registered voter of the City of Racine, Racine County, Wisconsin, with her residence in the 1st Congressional District, 66th Assembly District and 22nd Senate District as those districts have been established by law.

h. Evanjelina Cleereman, a citizen of the United States and of the State of Wisconsin, is a resident and registered voter of the City of Milwaukee, Milwaukee County, Wisconsin, with her residence in the 4th Congressional District, 8th Assembly District and 3rd Senate District as those districts have been established by law.

i. Sheila Cochran, a citizen of the United States and of the State of Wisconsin, is a resident and registered voter of the City of Milwaukee, Milwaukee County, Wisconsin, with her residence in the 4th Congressional District, 17th Assembly District and the 4th Senate District as those districts have been established by law.

j. Leslie W. Davis III, a citizen of the United States and of the State of Wisconsin, is a resident and registered voter of the City of Stoughton, Dane County, Wisconsin, with his residence in the 2nd Congressional District, 46th Assembly District and 16th Senate District as those districts have been established by law.

k. Brett Eckstein, a citizen of the United States and of the State of Wisconsin, is a resident and registered voter of the Village of Sussex, Waukesha County, Wisconsin, with his residence in the 5th Congressional District, 22nd Assembly District and 8th Senate District as those districts have been established by law.

l. Maxine Hough, a citizen of the United States and of the State of Wisconsin, is a resident and registered voter of the Town of East Troy, Walworth County, Wisconsin, with her residence in the 1st Congressional District, 32nd Assembly District and the 11th Senate District as those districts have been established by law.

m. Clarence Johnson, a citizen of the United States and of the State of Wisconsin, is a resident and registered voter of the City of Milwaukee, Milwaukee County, Wisconsin, with his residence in the 4th Congressional District, 22nd Assembly District and the 8th Senate District as those districts have been established by law.

n. Richard Kresbach, a citizen of the United States and of the State of Wisconsin, is a resident and registered voter of the Village of Wales, Waukesha County, Wisconsin, with his residence in the 1st Congressional District, 99th Assembly District and the 33rd Senate District as those districts have been established by law.

o. Richard Lange, a citizen of the United States and of the State of Wisconsin, is a resident and registered voter of South Range, Douglas County,

Wisconsin, with his residence in the 7th Congressional District, 73rd Assembly District and 25th Senate District as those districts have been established by law.

p. Gladys Manzanet, a citizen of the United States and of the State of Wisconsin, is a resident and registered voter of the City of Milwaukee, Milwaukee County, Wisconsin, with her residence in the 4th Congressional District, 9th Assembly District and 3rd Senate District as those districts have been established by law.

q. Rochelle Moore, a citizen of the United States and of the State of Wisconsin, is a resident and registered voter of the City of Kenosha, Kenosha County, Wisconsin, with her residence in the 1st Congressional District, 64th Assembly District and the 22nd Senate District as those districts have been established by law.

r. Amy Risseeuw, a citizen of the United States and of the State of Wisconsin, is a resident and registered voter of the Town of Menasha, Outagamie County, Wisconsin, with her residence in the 8th Congressional District, 3rd state Assembly District and 1st Senate District as those districts have been established by law.

s. Judy Robson, a citizen of the United States and of the State of Wisconsin, is a resident and registered voter of the City of Beloit, Rock County, Wisconsin, with her residence in the 2nd Congressional District, 31st Assembly District and 11th Senate District as those districts have been established by law.

t. Gloria Rogers, a citizen of the United States and of the State of Wisconsin, is a resident and registered voter of the City of Racine, Racine County, Wisconsin, with her residence in the 1st Congressional District, 64th Assembly District and the 22nd Senate District as those districts have been established by law.

u. Jeanne Sanchez-Bell, a citizen of the United States and of the State of Wisconsin, is a resident and registered voter of the City of Kenosha, Kenosha County, Wisconsin, with her residence in the 1st Congressional District, 65th Assembly District and 22nd Senate District as those districts have been established by law.

v. Cecelia Schliepp, a citizen of the United States and of the State of Wisconsin, is a resident and registered voter of the Town of Erin, Washington County, Wisconsin, with her residence in the 5th Congressional District, 22nd Assembly District and the 8th Senate District as those districts have been established by law.

w. Travis Thyssen, a citizen of the United States and of the State of Wisconsin, is a resident and registered voter of the Town of Grand Chute, Outagamie County, Wisconsin, with his residence in the 8th Congressional District, 56th Assembly District and the 19th Senate District as those districts have been established by law.

Defendants

6. Michael Brennan, resident of Marshfield, Wisconsin; David Deininger, resident of Monroe, Wisconsin; Gerald Nichol, resident of Madison, Wisconsin; Thomas Cane, resident of Wausau, Wisconsin; Thomas Barland, resident of Eau Claire, Wisconsin; and, Timothy Vocke, resident of Rhinelander, Wisconsin, each named as a defendant personally and individually but only in his official capacity, are all members of the Wisconsin Government Accountability Board ("G.A.B."). Kevin Kennedy, resident of Dane County, Wisconsin, also named only in his official capacity, is the Director and General Counsel for the G.A.B.

a. The G.A.B. is an independent state agency under section 15.60 of the Wisconsin Statutes. The G.A.B. has "general authority" over and the "responsibility for the administration of ... [the state's] laws relating to elections and election campaigns," Wis. Stat. § 5.05(1) (2009-10), including the election every two years of Wisconsin's

representatives in the assembly and every four years its representatives in the senate. It also has general responsibility for the administration of laws involving the election, every two years, of the eight members of the Wisconsin congressional delegation.

b. Among its statutory responsibilities, the G.A.B. must notify each county clerk, under Wis. Stat. §§ 10.01(2)(a), 10.06(1)(f), and 10.72, of the date of the primary and general elections and the offices to be filled at those elections by the voters. The G.A.B. also transmits to each county clerk a certified list of candidates for whom the voters of that county may vote. Wis. Stat. § 7.08(2).

c. The G.A.B. issues certificates of election under section 7.70(5) of the Wisconsin Statutes to the candidates elected to serve in the senate and assembly and in the U.S. House of Representatives. The G.A.B. also provides support to local units of government and their public employees, including the county clerks in each of Wisconsin's 72 counties, in administering and preparing for the election of members of the legislature and the U.S. House of Representatives. For purposes of the state's election law, the counties and their clerks are agents for the state and for the G.A.B.

CONSTITUTIONAL AND STATUTORY PROVISIONS / FACTS

7. The U.S. Constitution requires that the members of Congress be elected from districts with equal populations. The Wisconsin Constitution requires that state legislative districts be "substantially equal" in population, and both congressional and legislative districts must ensure continuity, compactness and, to at least a limited extent, competitiveness.

8. The U.S. Constitution, in Article 1, Section 2, provides, in part, that "Representatives ... shall be apportioned among the several states ... according to their respective numbers...." It further provides that "[t]he House of Representatives shall be composed of members chosen every second year by the people of the several states...." These

provisions, as construed by the U.S. Supreme Court, establish a minimum constitutional guarantee of "one-person, one-vote."

9. The Due Process Clause of the Fifth Amendment provides that "[n]o person shall ... be deprived of life, liberty, or property, without due process of law."

10. The Equal Protection Clause provides, in pertinent part:

> No state shall make or enforce any law which shall abridge the privileges or immunities of citizens of the United States; nor shall any state deprive any person of life, liberty, or property, without due process of law; nor deny to any person within its jurisdiction the equal protection of the laws.

This provision guarantees to the citizens of each state, among other rights, the right to vote in state and federal elections, including state recall and special elections, guaranteeing as well that the vote of each citizen shall be equally effective with the vote of any and every other citizen.

11. Article IV, section 3, of the Wisconsin Constitution requires that the legislature "apportion and district anew" its senate and assembly districts following each federal census "according to the number of inhabitants."

12. The Wisconsin Constitution also requires that legislative districts be "bounded by county, precinct, town or ward lines, [] consist of contiguous territory and be in as compact form as practicable." Wis. Const. art. IV, § 4. It further requires that state senators "shall be chosen" by the voters every four years. It also gives citizens, in article XIII, section 12, the right to "petition for the recall of any incumbent elective officer...." and upon a recall election, the person receiving the "highest number of votes in the recall election shall be elected for the remainder of the term."

13. Pursuant to 2 U.S.C. § 2a, the President transmits to Congress, based on the decennial census, "the number of persons in each State" and "the number of Representatives to which each State would be entitled under an apportionment of the then existing number of

Representatives...." Under 2 U.S.C. § 2c, "there shall be established by law a number of districts equal to the number of Representatives to which such State is so entitled, and Representatives shall be elected only from districts so established...."

14. The Bureau of the Census, U.S. Department of Commerce, conducted a decennial census in 2010 of Wisconsin and of all the other states under Article I, Section 2, of the U.S. Constitution.

15. Under 2 U.S.C. §§ 2a and 2c and 13 U.S.C. § 141(c), the Census Bureau on December 21, 2010 announced and certified the actual enumeration of the population of Wisconsin at 5,686,986 as of April 1, 2010, a slight population increase from the 2000 census. A copy of the Census Bureau's Apportionment Population and Number of Representatives, by state, is attached as Exhibit A.

Legislative Districts

16. Based on the April 2010 census, the precise ideal population for each senate district in Wisconsin is 172,333 and for each assembly district 57,444 (each a slight increase from 2000).

17. Article IV, section 3, of the Wisconsin Constitution gives the legislature the primary responsibility for enacting a constitutionally-valid plan for legislative districts. On August 9, 2011, the Governor signed into law Act 43 creating new legislative district boundaries.

a. The 2010 census populations in the newly adopted senate districts range from a low of 171,722 (611 fewer than the ideal population, the 18th Senate District) to a high of 172,798 (465 more than the ideal population, the 30th Senate District). Thus, the total population deviation, from the most populous to the least populous district, is 1,076 persons.

b. The 2010 census populations in the newly-adopted assembly districts range from a low of 57,220 (224 fewer than the ideal population, the 1st Assembly District) to a high of 57,658 (214 more than the ideal population, the 45th Assembly District). Thus, the total population deviation, from the most populous to the least populous district, is 438 persons.

18. Act 43 specifically and explicitly provides that it shall first apply ".... with respect to regular elections, to offices filled at the 2012 general election," and ".... with respect to special or recall elections, to offices filled or contested concurrently with the 2012 general election."

19. The redistricting legislation was drafted on behalf and at the direction of the majority party's political leadership in the assembly and senate and first released to the public on July 8, 2011.

20. The public aspects of the redistricting process were completed in just 12 days:

a. On July 13, 2011, the legislature held the first and only public hearing to take testimony on the redistricting legislation.

b. The Senate Judiciary Committee adopted the redistricting proposal, with minor amendments, and companion legislation on July 15, 2011.

c. The senate approved the amended legislative redistricting proposal and companion legislation on July 19, 2011, and the assembly approved them on July 20, 2011. They were signed into law on August 9, 2011. A copy of Acts 43 and 44 are attached as Exhibit B. (Copies of the original proposals were provided to this Court as Exhibits 1 and 2 attached to correspondence from defendants' counsel on July 14, 2011. *See* Dkt. #11.)

21. At all times relevant to the redistricting process, state law established the procedures for redistricting under which local governments were first required to draw local political and ward boundaries. Wis. Stats. §§ 5.15(1)(b) and 59.10(3)(b) (2009-10). However, a companion bill, also passed on July 19 and 20, and signed into law on July 25, 2011, now requires local communities to draw or re-draw their local political boundaries to conform with state legislative redistricting, making it impossible for the new districts "to be bounded by county, precinct, town or ward lines ..." as the state constitution requires. A copy of this statute is attached as Exhibit C.

Congressional Districts

22. Based on the April 2010 census, the precise ideal population for each congressional district in Wisconsin is 710,873.

23. The state legislature has the primary responsibility—under Article I, Sections 2 and 4, and the Fourteenth Amendment, Section 2, of the U.S. Constitution and under 2 U.S.C. § 2c—to enact a constitutionally-valid plan establishing the boundaries for the state's eight congressional districts.

24. On July 19 and 20, the Wisconsin legislature adopted Act 44, signed by the Governor, that created congressional district boundaries based on the 2010 census. Congressional redistricting resulted from the same legislative process and schedule described in paragraphs 19 and 20 above.

25. The new congressional districts have minimal total population deviations.

CLAIMS FOR RELIEF

26. While the new political districts contain small population deviations, the district boundaries violate the U.S. and Wisconsin constitutional and statutory requirements that each

district be compact, preserve the core population of prior districts, and preserve communities of interest—while still containing equal populations.

27. The statutory boundaries impermissibly discriminate against plaintiffs in the political process, and the use of those boundaries for special elections, recall elections, and other elections in 2012 and beyond will deny plaintiffs equal protection and the opportunity for fair and effective representation in their state government and in their congressional districts.

FIRST CLAIM

Legislative Boundaries Unconstitutionally Sacrifice Redistricting Principles

28. Plaintiffs incorporate by reference the allegations in paragraphs 1 through 27 above.

29. The federal and state constitutions require that legislative districts be apportioned with equal populations.

30. Any deviation from exact population equality must be justified by the applicable state interest and policy.

31. Wisconsin's traditional redistricting principles, set forth in the state's constitution, statutes and federal case law, require legislative districts to be compact, preserve core populations from prior districts, and preserve county and other political subdivision boundaries and communities of interest. The state constitution also requires that legislative districts be based on districts first drawn by local units of government.

32. The new legislative districts wholly and impermissibly ignore Wisconsin's traditional and mandatory redistricting principles.

a. They are not geographically compact—in fact, significantly less so than the 2002 boundaries established by this Court. Legislative districts have taken bizarre

shapes, especially compared to their 2002 counterparts, including but not necessarily limited to Assembly Districts 6, 34, 37, 43, 45, 62, 64, 70, 87 and 93 and Senate Districts 8, 21 and 24. *See, e.g.,* Exhibit D, comparing the Racine/Kenosha districts to their 2002 counterparts.

b. The 2011 assembly districts do not preserve core populations from prior districts. Based on the 2010 census, 323,026 individuals needed to move assembly districts; the new statute moves 2,357,592 individuals—two million more than necessary—into new assembly districts. As a result, the 2011 districts retain only 59 percent of the core population from the 2002 districts—in fact, in districts currently held by Democrats, only 49 percent of the core population is retained. (In contrast, the 2002 boundaries retained 76.7 percent of the core populations from the prior districts.) For example:

i. According to the 2010 census, AD 81 was required to lose only 3,907 individuals to meet the ideal population; the new statute removes 57,932 individuals from the district and adds 53,984 individuals.

ii. The 2010 census disclosed that AD 33 should have been reduced by 2,016 individuals; the new statute removes 54,763 individuals from the district and adds 52,868 individuals from other districts.

iii. Based on the 2010 census, AD 62 needed to gain only 1,558 individuals to reach the ideal population; the new statute removes 50,983 individuals from the district and adds 52,442 individuals from other districts.

iv. AD 37 was required to lose 1,521 individuals, according to the 2010 census; the new statute removes 52,142 individuals from the district and adds 50,684 individuals.

v. AD 76 needed to lose 4,103 individuals to reach the ideal population; the new statute removes 54,583 individuals and adds 50,653 individuals.

c. Many of the 2011 state senate districts also do not preserve core populations from prior districts. The 2010 census disclosed that 231,341 individuals needed to shift senate districts; the new statute, however, moves 1,205,216 individuals. These unnecessary changes to the core populations include but are not limited to:

i. According to the 2010 census results, SD 22, bordered on the east by Lake Michigan, had 7,686 individuals more than the ideal population; the new statute adds 66,837 individuals from a different district and removes 74,586 individuals from the existing district.

ii. The 2010 census revealed that SD 21, which used to border SD 22 to the north, needed to increase by 5,598 individuals; the new statute adds 72,431 individuals to the district and removes 66,842 from its core 2002 population.

iii. SD 17, bordered on the west by Minnesota and on the south by Illinois, did not need to lose any of its population; the 2010 census disclosed that its population was only 58 individuals above the ideal population—statistically and legally insignificant. The new statute nonetheless adds 19,666 new individuals to the district and removes 19,507 individuals from the 2002 district.

iv. Like its neighboring district, SD 32 runs along the Mississippi River on the western border of the state. This district also did not need to be changed as the 2010 census disclosed its population at 46 individuals above the ideal population. The new statute, however, adds 3,458 individuals to the district and removes 3,715.

v. Also bordered by the Mississippi River to the west and SD 32 to the south, SD 31 was 1,034 individuals greater than the ideal population, according to the 2010 census. The new statute nevertheless adds 50,132 individuals and removes 51,161 from its 2002 population.

vi. SD 7 is in the City of Milwaukee and borders Lake Michigan to the east. According to the 2010 census, SD 7 also did not need to change; it was only 330 below the ideal population. However, the new statute adds 13,741 individuals to the district and removes 13,321 from the 2002 district population.

d. The new legislative districts do not preserve communities of interest and, instead, needlessly divide cities and other local government units. For example:

i. The boundaries unnecessarily fracture the "Clark Square" neighborhood in Milwaukee by drawing the district boundary between the 8th and 9th Assembly Districts along Cesar E. Chavez Drive.

ii. The assembly and senate districts in Racine and Kenosha Counties unnecessarily fracture the communities. The City of Racine is split into six different assembly districts, including one that stretches into the City of Kenosha (AD 64) and another that stretches west to Wind Lake and the Racine County line (AD 62). The statute also ignores the traditional and historical representation

afforded to the two counties, combining the cities into one senate district while another senate district is spread across the rural parts of both counties. While some communities of interest are fractured, other communities that have little in common are combined.

iii. In the Fox Valley, the City of Appleton, a majority of which has traditionally been contained within one assembly district (AD 57), is split in half with the northern half of the city now in the 56th Assembly District, which stretches west beyond the Outagamie County line and to the Winnebago County line. Residents of the City of Appleton have little in common with residents of, for example, Norwegian Bay on Lake Poygan.

iv. The City of Beloit has been contained traditionally and historically within one assembly district (AD 45). Act 43 splits the city in half with the western part of the city falling within AD 45 and the eastern portion within AD 31. This also places the City of Beloit in separate senate districts (SD 15 on the west and SD 11 on the east). The residents of the City of Beloit, which often has the highest unemployment rate in the state, have very little in common with residents of, for example, Lake Geneva.

v. In Milwaukee, three assembly districts that had historically been contained within Milwaukee County are now stretched from the edge of the city well into Waukesha County.

e. Other legislative boundaries also unnecessarily shift populations and fracture Native American communities that have historically been represented by the same representative. For example:

i. Members of the Oneida Nation have historically been represented by one member of the assembly and one member of the senate. Under the 2002 boundaries, members of the Oneida Nation were primarily within Assembly District 5 and Senate District 2. Under the new statute, members of the Oneida Nation have been fractured and now reside in at least two assembly districts. As a result, members of the Oneida Nation are now spread among multiple districts, lessening their political influence, and otherwise fracturing communities of interest.

ii. Members of the Stockbridge-Munsee and Menominee tribes have historically been represented by one member of the assembly and one member of the senate. Under the 2002 boundaries, members of these tribes were in Assembly District 36 and Senate District 12. The new statute divides the tribes between the 36th and 6th Assembly Districts, which also places the members in different senate districts (12th and 2nd, respectively). As a result, members of the Stockbridge-Munsee and Menominee tribes are now spread among three assembly districts and two senate districts, lessening their political influence, and otherwise fracturing communities of interest.

33. If not otherwise enjoined or directed, the G.A.B. will carry out its statutory responsibilities involving the 2012 state legislative elections—and any recall or special elections before then—based on the impermissibly-drawn boundaries, which will harm plaintiffs by violating their constitutional rights.

34. In the absence of the statutorily- and constitutionally-permissible districts, any elections conducted under the G.A.B.'s supervision will deprive the individual plaintiffs of their civil rights under color of state law in violation of 42 U.S.C. §§ 1983 and 1988.

SECOND CLAIM

The Legislation Does Not Recognize Local Government Boundaries

35. Plaintiffs incorporate by reference the allegations in paragraphs 1 through 34 above.

36. The Wisconsin Constitution requires that, to the extent possible, counties, municipalities and wards be kept whole within legislative district boundaries. It mandates that they be "bounded" by lines drawn for and by local political units.

37. Although population equality is the primary goal of redistricting, Wisconsin's constitutional requirement of respecting political subdivisions—especially in light of the state's historically broad application of this requirement—remains a significant consideration and cannot be unnecessarily ignored; county and political subdivision divisions should be minimal.

38. The 2011 legislative districts unconstitutionally fail to minimize the splitting of counties and political subdivisions, ignoring Wisconsin's long-established policy to maintain their integrity.

39. The new districts are not bound by county, precinct, town or ward lines already established by local governments. In addition, the statute splits significantly more counties, municipalities and wards than the 2002 boundaries. The districts in Racine, Kenosha, Appleton, Beloit and Milwaukee, discussed above in paragraphs 32a through e, are examples of these impermissible divisions.

40. In creating district boundaries, the statute ignores local boundaries already established by local government and in the process of being established. Instead, the new law forces local municipalities to make their districts conform to the state's plan, violating the Wisconsin Constitution. *See* Exhibit C; *supra*, ¶ 21.

41. If not otherwise enjoined or directed, the G.A.B. will carry out its statutory responsibilities involving the 2012 state legislative elections—and any recall or special elections before then—based on the impermissibly-drawn boundaries, which will harm plaintiffs by violating their constitutional rights.

42. In the absence of the statutorily- and constitutionally-permissible districts, any elections conducted under the G.A.B.'s supervision will deprive the individual plaintiffs of their civil rights under color of state law in violation of 42 U.S.C. §§ 1983 and 1988.

THIRD CLAIM

Legislative Districts Unnecessarily Disenfranchise 300,000 Wisconsin Citizens[2]

43. Plaintiffs incorporate by reference the allegations in paragraphs 1 through 42 above.

44. State senators are elected to staggered four-year terms. Senators from even-numbered districts are elected in years corresponding to the presidential election cycle; senators in odd-numbered districts are elected during presidential mid-term elections.

45. In 2012, if voters are shifted from even to odd senate districts, they will face a two-year delay in electing their state senator. They are disenfranchised, unnecessarily and unconstitutionally, by being deprived of the opportunity to vote, as the Wisconsin Constitution requires, every four years for a senator to represent them.

[2] This Court already has determined that these allegations state a claim for relief. *See supra* p. 3 n.1.

46. The districts adopted by the state legislature unconstitutionally disenfranchise at least 299,533 citizens.

a. In two even-numbered senate districts (SD 2 and SD 32), although the 2010 census disclosed that only a few individuals (if any) needed to be moved, thousands of individuals were unnecessarily moved into odd-numbered districts. For example, Senate District 2 needed to gain 286 individuals, yet 19,859 individuals were moved out of the district and into Senate District 1 (which needed to *lose* 8,656 individuals).

b. In other even-numbered senate districts (SD 12, SD 14 and SD 24), although the 2010 census disclosed that the districts needed an increase in population, thousands of individuals were unnecessarily moved out of those districts and into odd-numbered districts. For example, Senate District 14 needed to gain 3,554 individuals, yet 33,046 were unnecessarily moved to Senate District 27 (which needed to *lose* 25,541 individuals).

c. In other senate districts (SD 16, SD 20, SD 22 and SD 28), although the 2010 census disclosed that the districts needed some decrease in population, the populations of these districts were decreased in substantially larger numbers than necessary to achieve equal population. For example, Senate District 22 needed to lose only 7,686 individuals and, instead, 72,431 individuals were moved out of the district and into Senate District 21 (which needed to gain only 5,598 individuals).

d. Finally, although Senate District 10 needed to lose 20,314 individuals, 19,360 of the individuals moved out of the district were moved into Senate District 31, which needed to *lose* 1,034 individuals.

47. If not otherwise enjoined or directed, the G.A.B. will carry out its statutory responsibilities involving the 2012 state legislative elections—and any recall or special elections before then—based on the impermissibly-drawn boundaries, which will harm plaintiffs by violating their constitutional rights.

48. In the absence of the statutorily- and constitutionally-permissible districts, any elections conducted under the G.A.B.'s supervision will deprive the individual plaintiffs of their civil rights under color of state law in violation of 42 U.S.C. §§ 1983 and 1988.

FOURTH CLAIM

Congressional Districts Are Not Compact and Fail to Preserve Communities of Interest

49. Plaintiffs incorporate by reference the allegations in paragraphs 1 through 48 above.

50. The federal and state constitutions require that political districts be compact and preserve communities of interest, including core populations that historically have been in the same district.

51. The compactness of a district refers both to the shape of the district as well as to the ability of citizens to relate to each other and their elected representative and the ability of the representative to relate to his or her constituents.

52. The congressional districts fail to meet constitutional standards of compactness.

a. The 7th Congressional District unnecessarily spans a vast area—from Superior in the northwest to just north of Madison in the south, and from the Minnesota boarder in the west to Florence County in the east.

b. The 3rd Congressional District similarly and unnecessarily spans the far southwest corner of the state north almost to the Twin Cities and west to the center of the state.

c. The large expanse covered by these new districts results in districts that are difficult and quite costly for residents to effectively communicate with their representative in Congress and for the elected member to effectively communicate with his or her constituents.

d. Act 44 unnecessarily shifts congressional district populations to satisfy partisan political goals.

53. A related principle is that communities of interest be preserved. A "community of interest" refers to local government units and tribal boundaries and also includes, but is not limited to, considerations of a citizen's ethnicity, cultural affinity and traditional geographical boundaries, historical political representation, and the community's need for government services.

54. Fracturing communities of interest adversely affects the ability of citizens to relate to each other and to their representatives.

55. The congressional districts created by Act 44 impermissibly divide communities of interest:

a. Fox Valley Area: The new statute unnecessarily fractures the Fox Valley area. The City of Appleton is split between the 8th and 6th Congressional Districts, and the Cities of Neenah and Menasha are separated from the remaining Fox Valley municipalities.

b. Milwaukee Area: Milwaukee County is now fractured into four separate districts, compared with the 2002 boundaries established by this Court where the county was represented by only three members of Congress.

56. If not otherwise enjoined or directed, the G.A.B. will carry out its statutory responsibilities involving the 2012 congressional elections based on the impermissibly-drawn boundaries, which will harm plaintiffs by violating their constitutional rights.

57. In the absence of the statutorily- and constitutionally-permissible districts, any elections conducted under the G.A.B.'s supervision will deprive the individual plaintiffs of their civil rights under color of state law in violation of 42 U.S.C. §§ 1983 and 1988.

FIFTH CLAIM

Congressional and Legislative Districts Constitute Unconstitutional Gerrymandering

58. Plaintiffs incorporate by reference the allegations in paragraphs 1 through 57 above.

59. The Equal Protection Clause and the First Amendment require that all citizens have an equally effective opportunity to elect representatives of their choice and prohibit vote dilution in the form of partisan gerrymandering that substantially disadvantages voters of one party in their opportunity to influence the political process.

60. The new districts violate the requirements of the Equal Protection Clause and First Amendment because the districts are not justified by neutral or applicable state interests, and constitute an impermissible partisan gerrymander.

a. Act 43 explicitly eliminates the statutory provision that sets forth the legislature's justification for failing to attain precise population equality through the legislature's "good faith effort to apportion the legislature giving due consideration to the

need for contiguity and compactness of area, the maintenance of the integrity of political subdivisions and of communities of interest, and competitive legislative districts."

b. The partisan effects of Acts 43 and 44 evince a systematic and deliberate effort by the Republican legislative leadership to draw districts with a distinct partisan advantage for Republican officials and candidates to the exclusion of Wisconsin's redistricting principles—including compactness, and preservation of local boundaries, communities of interest and core populations of prior districts. For example, although on average the assembly districts retain approximately 59 percent of the core populations of prior districts, the average core population retention for districts held by Republican officials is actually 64 percent, while the average core population retention for districts held by Democratic officials is just 49 percent.

61. The intent of the majority in enacting Acts 43 and 44 is to deny plaintiffs and other citizens inclined to vote for Democratic candidates fair representation in the state legislature and congress in 2012 and beyond, including any special or recall elections.

a. The minority party in the state legislature was denied a fair chance to participate in the hurried and largely secret redistricting process described in paragraphs 19 and 20.

b. The minority party in the state legislature has been similarly denied access to the political process throughout the 2011-12 legislative term.

c. Plaintiffs and other Wisconsin residents also have been precluded from meaningful participation in the legislative process. As a result, plaintiffs have been unable to fully participate in the public debate on which the political system depends.

62. The effect of Acts 43 and 44 is to give the Republican majority an unfair electoral advantage, disproportionate to its historical success, in an attempt to preserve their political majorities and minimize the prospects for the minority party. For example:

a. For the last decade and more, Wisconsin's partisan elections have been close, with four of the last five statewide presidential and gubernatorial elections slightly favoring the Democratic candidates. Applying the election results from these five recent elections to the new political boundaries, however, would give Republicans 54 seats in the 99-seat assembly.

b. Using the results from 2004, when the presidential election results were virtually even, under the new boundaries Republicans nevertheless would win 58 assembly seats.

63. The statute places incumbents in shared legislative districts in a way that will likely result in the loss of at least five Democratic seats, with four additional Democratic incumbents able to retain a seat only if they move to an adjacent district. In contrast, no Republican incumbent will lose a seat and only two Republican incumbents would need to move to an adjacent, open Republican-leaning district.

64. Under these boundaries, and as a direct effect of partisan gerrymandering, the assembly may go from a 59-39 Republican majority to a 64-34 Republican majority in 2012.

65. The new congressional and legislative districts will, consistently and impermissibly, degrade the influence of minority party voters on the political process as a whole. Under Acts 43 and 44, Democrats have little chance of attaining and retaining a majority in either the senate or the assembly, or in the congressional delegation, giving them little ability to

overcome minority status at any point over the next decade. This infringes upon plaintiffs' freedoms of association and expression, including campaigning and voting.

66. The new districts will impair the minority party's association and expression rights as well by limiting the ability to recruit candidates, and it will deter potential candidates from exercising their right to run for office by making a Democratic candidacy futile. The new districts also will deter potential Democratic voters from casting ballots that, by definition, are likely to be meaningless.

67. A political candidate with less chance of winning an election will usually receive less in campaign contributions, a form of political speech, than a candidate with a greater chance of winning. Accordingly, the new districts impair the ability of Democratic candidates or donors to raise campaign contributions and thereby engage in political speech.

68. The legislature's districting is arbitrary and discriminatory.

69. The legislature's districting implicates First Amendment rights and is not narrowly tailored to achieve a compelling state interest.

70. If not otherwise enjoined or directed, the G.A.B. will carry out its statutory responsibilities involving the 2012 state legislative and congressional elections, and any state recall or special elections that precede them, based on the impermissibly-drawn boundaries, which will harm plaintiffs by violating their constitutional rights.

71. In the absence of the statutorily- and constitutionally-permissible districts, any elections conducted under the G.A.B.'s supervision will deprive the individual plaintiffs of their civil rights under color of state law in violation of 42 U.S.C. §§ 1983 and 1988.

SIXTH CLAIM

Legislative Districts Violate the Federal Voting Rights Act

72. Plaintiffs incorporate by reference the allegations in paragraphs 1 through 71 above.

73. The Voting Rights Act, 42 U.S.C. § 1973, precludes a state from minimizing the opportunities for minority groups to participate in the political process. Among other things, it precludes "packing" minorities into legislative districts and fracturing minorities into several districts to dilute their influence.

74. Federal law requires newly-drawn districts to reflect communities of interest along with race. It further requires state legislatures to establish districts, where possible, with the minority citizens comprising a numerical majority or near majority of the citizen voting age population.

75. Although the new legislative boundaries establish minority-majority and minority influence districts, they do so by unnecessarily shifting populations, fracturing communities that have historically been represented by the same representative, and combining communities without regard for any factors other than, on their face, race.

76. Under the new statute, African Americans, including but not limited to Sheila Cochran and Clarence Johnson, have less opportunity than other members of the electorate to participate in the political process and to elect representatives of their choice.

a. Racial bloc voting is pervasive in the City of Milwaukee among both majority and African American groups. Majority bloc voting is almost invariably sufficient to defeat the minority's preferred candidate.

b. African Americans comprise a sufficiently large and geographically compact group to constitute a majority of the voting age population in at least seven assembly districts.

c. The new statute, however, creates only six assembly districts where a majority of the voting age population is African American.

d. It is possible to create a redistricting plan that will provide more African Americans a more equal opportunity to elect candidates of their choice.

e. At least one additional assembly district comprised of a majority of African Americans of voting age population can be established in the City of Milwaukee without violating constitutional and statutory requirements.

f. The statute's failure to create at least seven assembly districts with minority-majority populations violates section 2 of the Voting Rights Act of 1965 and the Fourteenth Amendment.

77. Under the new statute, Latinos, including but not limited to Evanjelina Cleereman and Gladys Manzanet, have less opportunity than other members of the electorate to participate in the political process and to elect representatives of their choice:

a. Racial bloc voting is pervasive in the City of Milwaukee among both majority and Latino groups. Majority bloc voting is almost invariably sufficient to defeat the minority's preferred candidate.

b. Latino populations comprise a sufficiently large and geographically compact group to elect at least one legislator of their choice, yet the statute fails to create any district with sufficient Latino voting age citizen population.

c. It is possible to create a redistricting plan that will provide Latinos a more equal opportunity to elect at least one legislator of their choice.

d. The statute's failure to draw a district with sufficient Latino voting age citizen population violates section 2 of the Voting Rights Act of 1965 and the Fourteenth Amendment.

78. If not otherwise enjoined or directed, the G.A.B. will carry out its statutory responsibilities involving the 2012 state legislative elections—and any recall or special elections before then—based on the impermissibly-drawn boundaries, which will harm plaintiffs by violating their constitutional rights.

79. In the absence of the statutorily- and constitutionally-permissible districts, any elections conducted under the G.A.B.'s supervision will deprive the individual plaintiffs of their civil rights under color of state law in violation of 42 U.S.C. §§ 1973, 1983 and 1988.

SEVENTH CLAIM

Legislative Districts Unconstitutionally Use Race As A Predominant Factor

80. Plaintiffs incorporate by reference the allegations in paragraphs 1 through 79 above.

81. The Equal Protection Clause prohibits a state from using race as the predominant basis for splitting voters into districts to the exclusion of other redistricting criteria.

82. The legislative process and information available to the legislature at the time Act 43 was passed, and the demographics of the 2011 legislative districts, demonstrate that race was the predominant factor in the drawing of certain legislative districts.

a. The new Racine-Kenosha senate district includes populations that belong to the same race, but otherwise does not take into consideration communities of interest.

b. In Milwaukee, by shifting existing districts based predominantly on race and ignoring other redistricting principles, the legislative districts include populations that belong to the same race, but otherwise have little else in common and do not take into consideration communities of interest.

83. The statute unconstitutionally considered race as the predominant factor to the exclusion of Wisconsin's traditional redistricting principles.

84. The legislature's race-based districting is not narrowly tailored to achieve a compelling state interest.

85. If not otherwise enjoined or directed, the G.A.B. will carry out its statutory responsibilities involving the 2012 state legislative elections—and any recall or special elections before then—based on the impermissibly-drawn boundaries, which will harm plaintiffs by violating their constitutional rights.

86. In the absence of the statutorily- and constitutionally-permissible districts, any elections conducted under the G.A.B.'s supervision will deprive the individual plaintiffs of their civil rights under color of state law in violation of 42 U.S.C. §§ 1983 and 1988.

EIGHTH CLAIM

New Congressional and Legislative Districts Are Not Justified By Any Legitimate State Interest

87. Plaintiffs incorporate by reference the allegations in paragraphs 1 through 86 above.

88. The Equal Protection Clause allows some deviation from precise population equality in political boundaries if the deviations are based on established redistricting policies and compelling state interests.

89. The state failed to take into account the well-established principles of compactness, maintaining communities of interest, and preserving core populations from prior districts in establishing new district boundaries.

90. The new law failed to take into account the state constitution's requirement of basing legislative districts on municipal, ward and other local government boundaries.

91. Because the new law ignores established redistricting obligations, the state had no justification for any population deviation whatsoever; the population deviations—although modest—are greater than necessary because they do nothing to retain compactness, preserve communities of interest, preserve core populations, and are not based on local boundaries.

92. There is no apolitical state interest that justifies the new congressional and legislative districts.

93. If not otherwise enjoined or directed, the G.A.B. will carry out its statutory responsibilities involving the 2012 state legislative elections—and any recall or special elections before then—based on the impermissibly-drawn boundaries, which will harm plaintiffs by violating their constitutional rights.

94. In the absence of the statutorily- and constitutionally-permissible districts, any elections conducted under the G.A.B.'s supervision will deprive the individual plaintiffs of their civil rights under color of state law in violation of 42 U.S.C. §§ 1983 and 1988.

NINTH CLAIM

Any Special or Recall Elections Cannot Be Conducted Under Act 43

95. Plaintiffs incorporate by reference the allegations in paragraphs 1 through 94 above.

96. Defendants have approved a guideline (attached as Exhibit E) that, consistent with the mandate of Act 43, any special or recall elections scheduled before the fall 2012 general elections shall be conducted under the boundaries established by this Court in 2002 and in effect since then.

97. Any effort to conduct special or recall elections under the boundaries established by Act 43 would violate that policy, and pending the resolution of this litigation, disrupt the status quo and the electoral boundaries of a decade established by this Court. It will deprive plaintiffs of equal protection and their constitutional right to participate in legislative elections pursuant to recall.

98. The constitutionality of the 2011 legislative districts is at issue in this lawsuit. Defendants challenged only one substantive claim in their motion to dismiss plaintiffs' first amended complaint, thereby (at least tacitly) recognizing that the other allegations state a claim upon which relief may be granted.

99. In rejecting defendants' motion to dismiss, this Court recognized the unconstitutionality of potentially disenfranchising, unnecessarily, nearly 300,000 Wisconsin citizens.

100. The challenged 2011 districts cannot serve as districts for any future elections, whether regular, special or recall elections, unless and until this Court rules on the constitutionality of the districts.

101. The 2002 districts, therefore, are the only legal, valid and proper districts for any election prior to final disposition in this case.

RELIEF SOUGHT

WHEREFORE, plaintiffs ask that the Court:

1. Declare Wisconsin's eight congressional districts, as established by Act 44, unconstitutional and invalid and the maintenance of those districts for the 2012 primary election and November 6, 2012 general election a violation of plaintiffs' federal and state legal rights;

2. Declare Wisconsin's 33 Senate Districts and 99 Assembly Districts, established by Act 43, unconstitutional and invalid and the maintenance of those districts for the 2012 primary election and November 6, 2012 general election—and any recall or special elections before then—a violation of plaintiffs' federal and state legal rights;

3. Enjoin defendants and the G.A.B.'s employees and agents, including the county clerks in each of Wisconsin's 72 counties, from administering, preparing for and in any way permitting the nomination or election of members of the U.S. House of Representatives or of the state legislature from the unconstitutional districts that now exist in Wisconsin for the 2012 primary election and November 6, 2012 general election—and any recall or special elections before then;

4. In the absence of constitutional state laws, adopted by the legislature and signed by the Governor in a timely fashion, establish a judicial redistricting plan to make the state's congressional and legislative districts substantially equal in population, and, in addition, meet the requirements of the U.S. Constitution and statutes and the Wisconsin Constitution and statutes;

5. Declare as unconstitutional and enjoin the conduct of any special or recall elections under Act 43 prior to November 6, 2012;

6. Award plaintiffs their costs, disbursements, and reasonable attorneys' fees incurred in bringing this action; and,

7. Grant such other relief as the Court deems proper.

Dated: November 18, 2011.

GODFREY & KAHN, S.C.

By: *s/ Rebecca Kathryn Mason*

Rebecca Kathryn Mason
State Bar No. 1055500
Wendy K. Arends*
One East Main Street, Suite 500
P.O. Box 2719
Madison, WI 53701-2719
608-257-3911
rmason@gklaw.com

Attorneys for Plaintiffs

**Admission to the United States District Court for the Eastern District of Wisconsin is pending.*

7089526_4

EXHIBIT A

U.S. Department of Commerce
U.S. Census Bureau

Table 1. APPORTIONMENT POPULATION AND NUMBER OF REPRESENTATIVES, BY STATE: 2010 CENSUS

STATE	APPORTIONMENT POPULATION (APRIL 1, 2010)	NUMBER OF APPORTIONED REPRESENTATIVES BASED ON 2010 CENSUS	CHANGE FROM CENSUS 2000 APPORTIONMENT
Alabama	4,802,982	7	0
Alaska	721,523	1	0
Arizona	6,412,700	9	+1
Arkansas	2,926,229	4	0
California	37,341,989	53	0
Colorado	5,044,930	7	0
Connecticut	3,581,628	5	0
Delaware	900,877	1	0
Florida	18,900,773	27	+2
Georgia	9,727,566	14	+1
Hawaii	1,366,862	2	0
Idaho	1,573,499	2	0
Illinois	12,864,380	18	-1
Indiana	6,501,582	9	0
Iowa	3,053,787	4	-1
Kansas	2,863,813	4	0
Kentucky	4,350,606	6	0
Louisiana	4,553,962	6	-1
Maine	1,333,074	2	0
Maryland	5,789,929	8	0
Massachusetts	6,559,644	9	-1
Michigan	9,911,626	14	-1
Minnesota	5,314,879	8	0
Mississippi	2,978,240	4	0
Missouri	6,011,478	8	-1
Montana	994,416	1	0
Nebraska	1,831,825	3	0
Nevada	2,709,432	4	+1
New Hampshire	1,321,445	2	0
New Jersey	8,807,501	12	-1
New Mexico	2,067,273	3	0
New York	19,421,055	27	-2
North Carolina	9,565,781	13	0
North Dakota	675,905	1	0
Ohio	11,568,495	16	-2
Oklahoma	3,764,882	5	0
Oregon	3,848,606	5	0
Pennsylvania	12,734,905	18	-1
Rhode Island	1,055,247	2	0
South Carolina	4,645,975	7	+1
South Dakota	819,761	1	0
Tennessee	6,375,431	9	0
Texas	25,268,418	36	+4
Utah	2,770,765	4	+1
Vermont	630,337	1	0
Virginia	8,037,736	11	0
Washington	6,753,369	10	+1
West Virginia	1,859,815	3	0
Wisconsin	5,698,230	8	0
Wyoming	568,300	1	0
TOTAL APPORTIONMENT POPULATION[1]	309,183,463	435	

[1] Includes the resident population for the 50 states, as ascertained by the Twenty-Third Decennial Census under Title 13, United States Code, and counts of overseas U.S. military and federal civilian employees (and their dependents living with them) allocated to their home state, as reported by the employing federal agencies. The apportionment population excludes the population of the District of Columbia.

EXHIBIT B

State of Wisconsin



2011 Senate Bill 148

Date of enactment: **August 9, 2011**
Date of publication*: **August 23, 2011**

2011 WISCONSIN ACT 43

AN ACT *to repeal* 4.001 (2) to (5), 4.004 and 4.005; *to renumber and amend* 4.001 (1); *to repeal and recreate* 4.002, subchapter II of chapter 4 [precedes 4.009] and subchapter III of chapter 4 [precedes 4.01]; and *to create* 4.006 and 13.92 (1) (b) 3. e. of the statutes; **relating to:** legislative redistricting.

The people of the state of Wisconsin, represented in senate and assembly, do enact as follows:

SECTION 1. 4.001 (1) of the statutes is renumbered 4.001 and amended to read:

4.001 Legislative ~~redistricting; equal population~~ districts established. ~~Based on the certified official results of the 1980 census of population of Wisconsin, as received by this state from the U.S. bureau of the census on March 23, 1981, under P.L. 94–171, the~~ This state is divided into 33 senate districts, each composed of 3 assembly districts. Each senate district shall be entitled to elect one member of the senate. Each assembly district shall be entitled to elect one representative to the assembly.

SECTION 2. 4.001 (2) to (5) of the statutes are repealed.

SECTION 3. 4.002 of the statutes is repealed and recreated to read:

4.002 County and municipal boundaries. In this chapter, reference to any county or municipality means that county or municipality as its boundaries exist on April 1 of the year of the federal decennial census on which the districting plans described under subchs. II and III are based.

SECTION 4. 4.004 of the statutes is repealed.

SECTION 5. 4.005 of the statutes is repealed.

SECTION 6. 4.006 of the statutes is created to read:

4.006 Definitions. In this chapter:

(1) "Block" has the meaning given in s. 5.02 (1q).

(2) "Ward" means a ward prescribed by a municipality based upon municipal boundaries in effect on April 1 of the year of the federal decennial census in accordance with the most recent revision of municipal wards under s. 5.15 upon which the districting plans described under subchs. II and III are based.

SECTION 7. Subchapter II of chapter 4 [precedes 4.009] of the statutes is repealed and recreated to read:

CHAPTER 4

SUBCHAPTER II

SENATE DISTRICTS

4.009 Senate districts. (1) FIRST SENATE DISTRICT. The combination of the 1st, 2nd, and 3rd assembly districts constitutes the first senate district.

(2) SECOND SENATE DISTRICT. The combination of the 4th, 5th, and 6th assembly districts constitutes the 2nd senate district.

(3) THIRD SENATE DISTRICT. The combination of the 7th, 8th, and 9th assembly districts constitutes the 3rd senate district.

(4) FOURTH SENATE DISTRICT. The combination of the 10th, 11th, and 12th assembly districts constitutes the 4th senate district.

* Section 991.11, WISCONSIN STATUTES 2009–10 : Effective date of acts. "Every act and every portion of an act enacted by the legislature over the governor's partial veto which does not expressly prescribe the time when it takes effect shall take effect on the day after its date of publication as designated" by the secretary of state [the date of publication may not be more than 10 working days after the date of enactment].

(5) FIFTH SENATE DISTRICT. The combination of the 13th, 14th, and 15th assembly districts constitutes the 5th senate district.

(6) SIXTH SENATE DISTRICT. The combination of the 16th, 17th, and 18th assembly districts constitutes the 6th senate district.

(7) SEVENTH SENATE DISTRICT. The combination of the 19th, 20th, and 21st assembly districts constitutes the 7th senate district.

(8) EIGHTH SENATE DISTRICT. The combination of the 22nd, 23rd, and 24th assembly districts constitutes the 8th senate district.

(9) NINTH SENATE DISTRICT. The combination of the 25th, 26th, and 27th assembly districts constitutes the 9th senate district.

(10) TENTH SENATE DISTRICT. The combination of the 28th, 29th, and 30th assembly districts constitutes the 10th senate district.

(11) ELEVENTH SENATE DISTRICT. The combination of the 31st, 32nd, and 33rd assembly districts constitutes the 11th senate district.

(12) TWELFTH SENATE DISTRICT. The combination of the 34th, 35th, and 36th assembly districts constitutes the 12th senate district.

(13) THIRTEENTH SENATE DISTRICT. The combination of the 37th, 38th, and 39th assembly districts constitutes the 13th senate district.

(14) FOURTEENTH SENATE DISTRICT. The combination of the 40th, 41st, and 42nd assembly districts constitutes the 14th senate district.

(15) FIFTEENTH SENATE DISTRICT. The combination of the 43rd, 44th, and 45th assembly districts constitutes the 15th senate district.

(16) SIXTEENTH SENATE DISTRICT. The combination of the 46th, 47th, and 48th assembly districts constitutes the 16th senate district.

(17) SEVENTEENTH SENATE DISTRICT. The combination of the 49th, 50th, and 51st assembly districts constitutes the 17th senate district.

(18) EIGHTEENTH SENATE DISTRICT. The combination of the 52nd, 53rd, and 54th assembly districts constitutes the 18th senate district.

(19) NINETEENTH SENATE DISTRICT. The combination of the 55th, 56th, and 57th assembly districts constitutes the 19th senate district.

(20) TWENTIETH SENATE DISTRICT. The combination of the 58th, 59th, and 60th assembly districts constitutes the 20th senate district.

(21) TWENTY-FIRST SENATE DISTRICT. The combination of the 61st, 62nd, and 63rd assembly districts constitutes the 21st senate district.

(22) TWENTY-SECOND SENATE DISTRICT. The combination of the 64th, 65th, and 66th assembly districts constitutes the 22nd senate district.

(23) TWENTY-THIRD SENATE DISTRICT. The combination of the 67th, 68th, and 69th assembly districts constitutes the 23rd senate district.

(24) TWENTY-FOURTH SENATE DISTRICT. The combination of the 70th, 71st, and 72nd assembly districts constitutes the 24th senate district.

(25) TWENTY-FIFTH SENATE DISTRICT. The combination of the 73rd, 74th, and 75th assembly districts constitutes the 25th senate district.

(26) TWENTY-SIXTH SENATE DISTRICT. The combination of the 76th, 77th, and 78th assembly districts constitutes the 26th senate district.

(27) TWENTY-SEVENTH SENATE DISTRICT. The combination of the 79th, 80th, and 81st assembly districts constitutes the 27th senate district.

(28) TWENTY-EIGHTH SENATE DISTRICT. The combination of the 82nd, 83rd, and 84th assembly districts constitutes the 28th senate district.

(29) TWENTY-NINTH SENATE DISTRICT. The combination of the 85th, 86th, and 87th assembly districts constitutes the 29th senate district.

(30) THIRTIETH SENATE DISTRICT. The combination of the 88th, 89th, and 90th assembly districts constitutes the 30th senate district.

(31) THIRTY-FIRST SENATE DISTRICT. The combination of the 91st, 92nd, and 93rd assembly districts constitutes the 31st senate district.

(32) THIRTY-SECOND SENATE DISTRICT. The combination of the 94th, 95th, and 96th assembly districts constitutes the 32nd senate district.

(33) THIRTY-THIRD SENATE DISTRICT. The combination of the 97th, 98th, and 99th assembly districts constitutes the 33rd senate district.

SECTION 8. Subchapter III of chapter 4 [precedes 4.01] of the statutes is repealed and recreated to read:

CHAPTER 4

SUBCHAPTER III

ASSEMBLY DISTRICTS

4.01 First assembly district. All of the following territory constitutes the first assembly district:

(1) WHOLE COUNTIES. Door and Kewaunee.

(2) BROWN COUNTY. That part of Brown County consisting of all of the following:

(a) The towns of Eaton, Green Bay, Humboldt, and Scott.

(b) That part of the city of Green Bay comprising U.S. census tract 20100, blocks 1016, 1017, 1018, 1019, 1020, 1021, 1022, 1024, 3018, and 3019.

(3) MANITOWOC COUNTY. That part of Manitowoc County consisting of the town of Two Creeks.

4.02 Second assembly district. All of the following territory constitutes the 2nd assembly district:

(1) BROWN COUNTY. That part of Brown County consisting of all of the following:

(a) The towns of Holland, Lawrence, Morrison, New Denmark, Rockland, and Wrightstown.

(b) That part of the town of Ledgeview comprising U.S. census tract 10300, blocks 3028, 3029, 3031, 3036, 5016, 5017, 5018, 5019, 5022, 5023, 5025, 5026, 5027, 5028, 5029, 5030, 5031, 5032, 5033, 5037, 6005, 6006, 6007, 6010, 6013, 6014, 6015, 6016, 6019, 6020, 6021, 6022, 6027, 6029, and 6033; and tract 20702, blocks 1057, 1058, 1065, 1066, 1068, 1069, 1070, 1071, 1073, 1074, 1075, 1076, 1077, 1081, 1084, 1085, 2010, and 2012; and tract 21400, block 1003.

(c) The village of Denmark.

(d) That part of the village of Wrightstown located in the county.

(e) That part of the city of De Pere comprising U.S. census tract 10100, blocks 3000, 3001, 3002, 3006, 3008, 3009, 3010, and 3011; and tract 10201, blocks 1000, 1001, 1002, 1003, 1004, 1005, 1006, 1007, 1008, 1009, 1010, 1011, 1012, 1013, 1014, 1015, 1016, 1017, 1018, 1026, 1027, 1028, 1029, 1030, 1031, 1032, 1033, 1034, 1035, 1036, 1037, 1038, 1039, 1040, 1041, 2000, 2001, 2002, 2003, 2004, 2005, 2006, 2007, 2008, 2009, 2010, 2011, 2012, 2013, 2014, 2015, 2016, 2017, 2018, 2019, 2020, 2021, 2022, 2023, 2024, 2025, 2026, 2027, 2028, 3000, 3001, 3002, 3003, 3004, 3005, 3006, 3007, 3008, 3009, 3010, 3011, 3012, 3013, 3014, and 3015; and tract 10202, blocks 1000, 1001, 1002, 1003, 1004, 1005, 1006, 1007, 1008, 1009, 1010, 1011, 1012, 1013, 1014, 1015, 1016, 1017, 1018, 1019, 1020, 1021, 2000, 2001, 2002, 2003, 2004, 2005, 2006, 2007, 2008, 2009, 2010, 2011, 2012, 2013, 2014, 2015, 2016, 2017, 2018, 2019, 2020, 2021, 2022, 2023, 2024, 3000, 3001, 3002, 3003, 3004, 3005, 3006, 3007, 3008, 3009, 3010, 3011, 3012, 3013, 3014, 3015, 3016, 3017, 3018, 3019, 3020, 3021, and 3022; and tract 10300, blocks 3000, 3001, 3002, 3025, 3027, 3030, 3032, 3033, 3034, 3035, 3037, 3038, 6003, 6004, 6008, 6009, 6011, 6017, 6018, 6023, 6024, 6025, 6026, 6030, 6031, and 6032; and tract 21400, blocks 1004, 1005, 1006, 1009, 1010, 1011, 1013, 1014, 1015, 1016, 1019, and 1041; and tract 940001, blocks 3103, 3106, 3111, 3112, 3113, 3114, 3115, 3116, 3117, 3118, 3125, 3134, 3140, 3142, 3144, 3145, 3146, 3147, 3148, 3149, 3151, 3152, 3153, 3154, 3160, 3161, 3162, 3163, and 3164.

(2) MANITOWOC COUNTY. That part of Manitowoc County consisting of all of the following:

(a) The towns of Cooperstown, Franklin, Gibson, Kossuth, Mishicot, and Two Rivers.

(b) The villages of Francis Creek, Kellnersville, Maribel, and Mishicot.

(c) The city of Two Rivers.

(3) OUTAGAMIE COUNTY. That part of Outagamie County consisting of that part of the village of Wrightstown located in the county.

4.03 Third assembly district. All of the following territory constitutes the 3rd assembly district:

(1) CALUMET COUNTY. That part of Calumet County consisting of all of the following:

(a) The towns of Brillion, Harrison, Stockbridge, and Woodville.

(b) The villages of Sherwood and Stockbridge.

(c) The city of Brillion.

(d) That part of the city of Appleton located in the county.

(e) That part of the city of Menasha located in the county.

(2) OUTAGAMIE COUNTY. That part of Outagamie County consisting of all of the following:

(a) The town of Buchanan.

(b) The villages of Combined Locks and Kimberly.

(c) That part of the village of Little Chute comprising U.S. census tract 11502, blocks 4019, 4020, 4024, 4025, 4026, 4027, 4028, 4041, 4042, 4043, 4044, 4045, 4046, 4047, 4048, 4049, 4051, 4052, 4053, 4056, 4057, 4058, 4075, 4076, 4077, and 4078; and tract 11800, blocks 1000, 1001, 1002, 1003, 1004, 1005, 1006, 1007, 1008, 1009, 1010, 1011, 1012, 1013, 1014, 1015, 1016, 1017, 1018, 1019, 1020, 1021, 1022, 1023, 1024, 1025, 2000, 2001, 2002, 2003, 2004, 2005, 2006, 2007, 2008, 2009, 2010, 2011, 2012, 2013, 2014, 2015, 2016, 2017, 2018, 2019, 2020, 2021, 2022, 2023, 2024, 2025, 2026, and 2027; and tract 11900, blocks 1007, 1008, 1009, 1010, 1011, 1012, 1013, 1016, 1017, 1018, 1019, 1020, 1021, 1022, 1023, 1024, 1025, 1026, 1027, 1028, 1029, 1030, 1031, 1032, 1033, 2021, 2022, 2023, 2024, 2025, 2026, 2027, 2028, 2047, 2048, 2049, 2050, 2051, 2056, 2057, 2059, 2060, 2061, 2062, 2063, 3002, 3003, 3004, 3005, 3006, 3007, 3008, 4003, 4004, 4009, 4010, 4011, 4012, 4013, 4014, 4015, 4016, and 4017.

4.04 Fourth assembly district. All of the following territory in Brown County constitutes the 4th assembly district:

(1) The villages of Allouez and Ashwaubenon.

(2) That part of the village of Howard comprising U.S. census tract 20502, blocks 3003, 3005, 3006, 3007, 3008, 3009, 3010, 3011, 3012, 3013, 3014, 3015, 3016, 3017, 3018, 3019, 3020, 3021, 3022, 3023, 3024, 3025, 3026, 3027, 3028, 3030, 3035, 3036, 3037, 3038, 3039, 3040, 3041, 3042, 3043, 3044, 3045, 3046, 3047, 3048, 3049, 3050, 3051, 3052, 3053, 3054, 3055, 3056, 3058, 3059, 3062, 3063, 3064, 3065, 3069, 3070, 3071, 3072, 3075, and 3076; and tract 20503, blocks 1000, 1001, 1002, 1003, 1004, 1005, 1006, 1007, 1008, 1009, 1010, 1011, 1012, 1013, 1014, 1015, 1016, 1017, 1018, 1019, 1020, 1021, 1022, 1023, 1024, 1025, 1026, 1027, 1028, 1029, 1032, 1033, 2005, 2006, 2007, 2008, 2009, 2010, 2011, 2012, 2013, 2014, 3006, 3007, 3008, 3009, 3010, 3013, 3014, 3015, 3016, 4011, 4017, 4018, 4019, 4020, 4021, and 4022; and tract 20504, blocks 1018, 1019, 1020, 1021, 1022, 1023, 1024, 1025, 1026, 1031, 1032, 1033, 1034, 1037, 2003, 2004, 2005, 2007, 2008, 2009,

2010, 2011, 2012, 2013, 2014, 2015, 2016, 2017, 2018, 2019, 2020, 2021, 2022, 2023, 2024, 2025, and 2026.

(3) That part of the city of Green Bay comprising U.S. census tract 302, blocks 2000, 2001, 2002, 2003, 2004, 2005, 2006, 2009, 2010, 2011, 2012, 2013, 2014, 2015, 2016, 2017, 2018, 2019, 2020, 2021, 3000, 3001, 3002, 3003, 3004, 3005, 3006, 3007, 3008, 3009, 3010, 3011, 3012, 3013, 3014, 3015, 3016, 3017, 3018, 3019, 3020, 3021, 3022, 3023, 3024, 3025, 3026, 3027, 3028, and 3029; and tract 402, blocks 1000, 1001, 1002, 1003, 1004, 1005, 1006, 1007, 1008, 1009, 1010, 1011, 2000, 2001, 2002, 2003, 2004, 2005, 2006, 2007, 2008, 2009, 2010, 2011, 2012, 2013, 2014, 3000, 3001, 3002, 3003, 3004, 3005, 3006, 3007, 3008, 3009, 3010, 3011, 3012, and 3013; and tract 600, blocks 3000, 3001, 3002, 3003, 3004, 3005, 3006, 3007, 3009, 3010, 4000, 4001, 4002, 4003, 4004, 4005, 4006, 4007, 4008, 4009, 4010, 4011, 4012, 4013, 5002, 5003, 5004, 5005, 5006, 5007, 5008, 5009, 5010, 5011, 5012, 5013, 5014, 5015, 5016, and 5017; and tract 700, blocks 4020, 4022, 4023, and 4024; and tract 20502, blocks 3029, 3031, 3032, 3033, 3034, 3057, 3060, 3061, 3066, 3067, 3068, 3073, and 3074; and tract 21302, blocks 1009, 1011, 1012, 1013, 1019, 1020, 1021, 1022, 1023, 1024, and 1026; and tract 940001, blocks 1021, 1022, 1023, and 1027; and tract 940002, blocks 1000, 1001, 1002, 1003, 1005, 1006, 1007, 1008, 1009, 1010, 1017, 1018, 1019, 1020, 1021, 1022, 1023, 1024, 1025, 1026, 1027, 1028, 1029, 1030, 1031, 1032, 1033, 1034, 1035, 1043, 1044, 2000, 2001, 2002, 2003, 2004, 2005, 2006, 2007, 2008, 2009, 2010, 2011, 2012, 2013, 2014, 2015, 2016, 2017, 2018, 2019, 2020, 2021, 2022, 2023, 2024, 2025, and 2026; and tract 940003, blocks 1000, 1001, 1002, 1003, 1004, 1005, 1006, 1007, 1008, 1009, 1010, 1011, 1012, 2000, 2001, 2002, 2003, 2004, 2005, 2006, 2007, 2008, 2009, 2010, 2011, 2012, 2013, 2014, 2015, 2016, 2017, 2018, 2019, 2020, 2021, 2022, and 2023; and tract 940004, blocks 1000, 1001, 1002, 1003, 1004, 1005, 1006, 1007, 1008, 1009, 1010, 1011, 1012, 1013, 1014, 1015, 1016, 1017, 1018, 1019, 1020, 1021, 1022, 1023, 1024, 1025, 2000, 2001, 2002, 2003, 2004, 2005, 2006, 2007, 2008, 2009, 2010, 2011, 2012, 2014, 2015, 3000, 3001, 3002, 3003, 3004, 3005, 3006, 3007, 3008, 3009, 3010, 3011, 3012, 3013, and 3014.

4.05 Fifth assembly district. All of the following territory constitutes the 5th assembly district:

(1) BROWN COUNTY. That part of Brown County consisting of all of the following:

(a) The village of Hobart.

(b) That part of the village of Howard comprising U.S. census tract 20503, blocks 4008, 4009, 4010, and 4012; and tract 20504, blocks 1000, 1001, 1002, 1003, 1004, 1005, 1006, 1007, 1008, 1009, 1010, 1011, 1012, 1013, 1014, 1015, 1016, 1017, 1027, 1028, 1029, 1030, 1035, 1036, 1038, 2000, 2001, 2002, and 2006.

(2) OUTAGAMIE COUNTY. That part of Outagamie County consisting of all of the following:

(a) The towns of Black Creek, Center, Cicero, Ellington, Freedom, Kaukauna, Oneida, Osborn, Seymour, and Vandenbroek.

(b) The villages of Black Creek and Nichols.

(c) That part of the village of Little Chute comprising U.S. census tract 11502, block 4050; and tract 11900, blocks 1001, 1004, 1005, 1014, 1015, 2000, 2001, 2002, 2003, 2004, 2005, 2006, 2007, 2008, 2011, 2012, 2013, 2014, 2015, 2016, 2017, 2018, 2019, 2020, 2029, 2030, 2031, 2032, 2033, 2034, 2035, 2036, 2037, 2038, 2039, 2040, 2041, 2042, 2043, 2044, 2045, 2046, 2052, 2053, 2054, 2055, 2058, 3000, 3001, 3009, 3010, 3011, 3012, 3013, 3014, 3015, 3016, 3017, 4000, 4001, 4002, 4005, 4006, 4007, 4008, 5000, 5001, 5002, 5003, 5004, 5005, 5006, 5007, 5008, 5009, 5010, 5011, 5012, 5013, 5014, 5015, 5016, 5017, 5018, 5019, 5020, 5021, 5022, 5023, 5024, and 5025; and tract 12400, blocks 1008, 1013, 1014, 1037, 1038, 1039, 1040, 1048, and 1049; and tract 13300, blocks 2029, 2041, 2046, 2049, 2050, 2052, 2054, 2055, 2056, 2057, 2058, 2059, 2060, 2061, 2062, 2063, 2064, 2065, 2070, 2071, 2072, 2076, 2079, 2080, 2082, 2083, 2084, 2085, 2086, 2087, 2088, 2091, 2093, and 2094.

(d) That part of the village of Howard located in the county.

(e) The cities of Kaukauna and Seymour.

4.06 Sixth assembly district. All of the following territory constitutes the 6th assembly district:

(1) BROWN COUNTY. That part of Brown County consisting of all of the following:

(a) The town of Pittsfield.

(b) That part of the village of Pulaski located in the county.

(2) OCONTO COUNTY. That part of Oconto County consisting of that part of the village of Pulaski located in the county.

(3) OUTAGAMIE COUNTY. That part of Outagamie County consisting of all of the following:

(a) The towns of Bovina, Deer Creek, Hortonia, Liberty, Maine, and Maple Creek.

(b) The villages of Bear Creek, Hortonville, and Shiocton.

(4) SHAWANO COUNTY. That part of Shawano County consisting of all of the following:

(a) The towns of Angelica, Bartelme, Belle Plaine, Fairbanks, Germania, Grant, Hartland, Herman, Lessor, Maple Grove, Morris, Navarino, Pella, Red Springs, Richmond, Seneca, Waukechon, Wescott, and Wittenberg.

(b) The villages of Bonduel, Gresham, Tigerton, and Wittenberg.

(c) That part of the village of Pulaski located in the county.

(d) The city of Shawano.

(5) WAUPACA COUNTY. That part of Waupaca County consisting of all of the following:

(a) The towns of Bear Creek, Lebanon, and Matteson.

(b) The village of Embarrass.

(c) The city of Clintonville.

4.07 Seventh assembly district. All of the following territory in Milwaukee County constitutes the 7th assembly district:

(1) The village of West Milwaukee.

(2) That part of the city of Greenfield comprising U.S. census tract 21800, block 3001; and tract 120300, blocks 1000, 1003, 1004, 1005, 1007, 1008, 1009, 1010, 1011, 1012, 1013, 1014, 1015, 1016, 1017, 1018, 1019, 1020, 1021, 1022, 1023, 1024, 1025, 1026, 1027, 1028, 1029, 1030, 1031, 1032, 1033, 1034, 1035, 1036, 1037, 1038, 1040, 1041, 1042, 1043, 1044, 1047, 1048, 1049, 1050, 1051, 1054, and 1055; and tract 120400, blocks 1001, 1002, 1003, 1004, 1005, 1007, 1008, 1009, 1010, 1011, 1012, 1013, 1014, 1015, 1016, 1017, 1018, 1019, 1020, 2000, 2001, 2002, 2003, 2004, 2005, 2006, 2007, 2008, 2009, 2010, 2011, 2012, 2013, 2014, 2015, 2016, 2017, 2018, 2019, 2020, 5000, 5001, 5002, 5003, 5004, 5005, and 5006; and tract 120502, blocks 2000, 2001, 2002, 2003, 2004, 2005, 2006, 2007, 2008, 2009, 2010, 2011, 2012, 2013, 2014, 2015, 3000, 3001, 3002, 3018, 3019, 3020, 3021, 3022, 3023, 3024, 3025, 3026, and 3027.

(3) That part of the city of Milwaukee comprising U.S. census tract 12500, blocks 1007, 1015, 1016, 1017, 1018, 1019, 1023, 1024, 1025, 1026, 1027, 1028, 1029, 1030, 1031, 1032, 1033, 1034, 1035, 1036, 1039, 1040, 1041, 1042, 2014, and 2015; and tract 12600, blocks 1003, 1004, 1005, 1006, 1007, 1008, 1009, 1010, 1011, 1012, 1013, 1014, 2000, 2001, 2002, 2003, 2004, 2005, 2006, 2007, 2008, 2009, 2010, 2011, 2012, 2013, and 2014; and tract 12900, blocks 1000, 1001, 1002, 1003, 1006, 1007, and 1017; and tract 13000, blocks 1000, 1001, 1002, 1003, 1004, 1005, 1006, 1007, 1008, 1009, 1010, 1011, 2000, 2001, 2002, 2003, 2004, 2005, 2006, and 2007; and tract 19000, blocks 1004, 1005, 1006, 1007, 1008, 2003, 2004, 2005, 2006, 2007, 2008, 2011, 2012, 2013, 2014, 2015, 2016, 3000, 3001, 3002, 3003, 3004, 3005, 3006, 3007, 3008, 3009, 3010, 3011, 3012, 3013, 3014, 3015, 4000, 4001, 4002, 4003, 4004, 4005, 4006, 4007, 4008, 4009, 4010, 4011, 5000, 5001, 5002, 5003, 5004, 5005, 5006, 5007, 5008, 5009, 5010, and 5011; and tract 19100, blocks 1000, 1001, 1002, 1003, 1004, 1005, 1006, 1007, 1008, 1009, 1010, 1011, 1012, 2000, 2001, 2002, 2003, 2004, 2005, 2006, 2007, 2008, 2009, 2010, 2011, 2012, 2013, 2014, 2015, 2016, 3000, 3001, 3002, 3003, 3004, 3005, 3006, 3007, 3008, 3009, 3010, 3011, 3012, 3013, 3014, 3015, 3016, 3017, 3018, 3019, 3020, 3021, 3022, 3023, and 3024; and tract 19200, blocks 1000, 1001, 1002, 1003, 1004, 1005, 1006, 1007, 1008, 1009, 1010, 1011, 1012, 2000, 2001, 2002, 2003, 2004, 2005, 2006, 2007, 2008, 2009, 2010, 3000, 3001, 3002, 3003, 3004, 3005, 3006, 3007, 3008, 3009, 3010, 3011, 4000, 4001, 4002, 4003, 4004, 4005, 4006, 4007, 4008, 4009, 4010, 4011, 4012, 4013, and 4014; and tract 19300, blocks 1000, 1001, 1002, 1003, 1004, 1005, 1006, 1007, 1008, 1009, 1010, 1011, 1012, 2000, 2001, 2002, 2003, 2004, 2005, 2006, 2007, 2008, 2009, 2010, 2011, 2012, 3000, 3001, 3002, 3003, 3004, 3005, 3006, 3007, 3008, 3009, 3010, 3011, 3012, 3013, 3014, 3015, 4000, 4001, 4002, 4003, 4004, 4005, 4006, 4007, 4008, 4009, 4010, and 4011; and tract 19600, blocks 1000, 1001, 1002, 1003, 1006, 1007, 1008, and 1009; and tract 19800, blocks 1000, 1001, 1002, 1003, 1004, 1005, 1006, 1007, 1008, 2000, 2001, 2002, 2003, 4000, 4001, 4002, 4003, 4004, 4005, 4006, 5000, 5001, 5002, 5003, 5004, 5005, 5006, 5007, 5008, 5009, 5010, 5011, 5012, 5013, 5014, 5015, and 5016; and tract 19900, blocks 1000, 1001, 1002, 1003, 1004, 1005, 1006, 1007, 5000, 5001, 5002, 5003, 5004, 5005, 5006, 5007, 5008, 5009, 5010, 5011, 5012, 5013, 5015, and 5016; and tract 21500, blocks 1000, 1001, 1002, 1003, 1004, 1005, 1006, 1007, 1008, 1009, 1010, 2000, 2001, 2002, 2003, 2004, 2005, 2006, 2007, 2008, 2009, 2010, 2011, 2012, 2013, 2014, 2015, 2016, 2017, 3000, 3001, 3002, 3003, 3004, 3005, 3006, 3007, 3008, 3009, 3010, 3011, 3012, and 3013; and tract 21600, blocks 1009, 1010, 1011, 1012, 1013, 2000, 2001, 2002, 2003, 2004, 2005, 2006, 2007, 2008, 2009, 2010, 2011, 2012, 2013, 2014, 2015, 2016, 2017, 2018, 2019, and 2020; and tract 120300, blocks 1001, 1002, 1006, 1039, 1046, 1052, and 1053; and tract 120400, blocks 1000 and 1006; and tract 186800, blocks 1055, 1057, 1068, 1071, 1073, 1074, 1075, 1076, 1077, 1078, 1079, 1080, 1081, 1082, 1083, 1084, and 1109.

(4) That part of the city of West Allis comprising U.S. census tract 100100, blocks 1000, 1001, 1002, 1003, 1004, 1005, 1006, 1007, 1008, 1009, 1010, 2000, 2001, 2002, 2003, 2004, 2005, 2006, 2007, 2008, 2009, 2010, 2011, 2012, 3000, 3001, 3002, 3003, 3004, 3005, 3006, 3007, 3008, 3009, 3010, 3011, 3012, 3013, 3014, 3015, 4000, 4001, 4002, 4003, 4004, 4005, 4006, 4007; 4008, 4009, 4010, and 4011; and tract 100200, blocks 1000, 1001, 1002, 1003, 1004, 1005, 1006, 1007, 1008, 1009, 1010, 1011, 1012, 1013, 1014, 2000, 2001, 2002, 2003, 2004, 2005, 2006, 2007, 2008, 2009, 2010, 2011, 2012, 3000, 3001, 3002, 3003, 3004, 3005, 3006, 3007, 3008, 3009, 3010, 3011, 3012, 3013, 4000, 4001, 4002, 4003, 4004, 4005, 4006, 4007, 4008, 4009, 4010, 4011, 4012, 4013, 4014, 4015, 4016, 4017, 4018, 4019, and 4020; and tract 101500, blocks 3000, 3001, 3002, 3005, 3006, 3007, 3008, 3009, 3010, 3011, 3012, 3015, 3016, 3017, 4000, 4001, 4002, 4003, 4004, 4005, 4006, 4007, and 4008; and tract 101600, blocks 1000, 1001, 1002, 1003, 1004, 1005, 1006, 1007, 1008, 1009, 1010, 1011, 1012, 1013, 1014, 1015, 1016, 1017, 1018, 1019, 1020, 1021, 2000, 2001, 2002, 2003, 2004, 2005, 2006, 2007, 2008,

2009, 3000, 3001, 3002, 3003, 3004, 3005, 3006, 3007, 3008, 3009, 3010, 3011, 4000, 4001, 4002, 4003, 4004, 4005, 4006, 4007, 4008, 4009, 4010, 4011, 4012, 4013, 4014, 4015, 4016, 4017, 4018, 4019, 4020, 4021, 4022, 4023, 4024, 4025, 4026, 5000, 5001, 5002, 5003, 5004, 5005, 5006, 5007, 5008, 5009, 5010, 5011, 5012, 5013, 5014, 5015, 5016, 5017, 5018, and 5019; and tract 101700, blocks 1000, 1001, 1002, 1003, 1004, 1005, 1006, 1007, 1008, 1009, 1010, 1011, 1012, 1013, 1014, 2000, 2001, 2002, 2004, 2005, 2006, 2007, 3006, 3007, 3008, 3009, 3010, and 3011; and tract 101800, blocks 1000, 1001, 1002, 1003, 1004, 1005, 1006, 1007, 1008, 1009, 1010, 1011, 1012, 1013, 1014, 1015, 1016, 1017, 1018, 1019, 1020, 1021, 1022, 1023, 1024, 3000, and 3001.

4.08 Eighth assembly district. All of the following territory in Milwaukee County constitutes the 8th assembly district: that part of the city of Milwaukee comprising U.S. census tract 15700, blocks 1000, 1001, 1002, 1003, 1005, 1006, 1007, 1008, 2000, 2001, 2002, 2003, 2004, 2005, 2006, 3000, 3001, 3002, 3003, 3004, 3005, 4000, 4001, 4003, 4004, 4007, and 4008; and tract 16300, blocks 1011, 1013, 2000, and 2001; and tract 16400, blocks 1000, 1001, 1002, 1003, 1004, 1005, 2000, 2001, 2002, 2003, 2004, 2005, 2006, 2007, 3000, 3001, 3002, 3003, 3004, 3005, 3006, 3007, 4000, 4001, 4002, 4003, 4004, and 4005; and tract 16500, blocks 1000, 1001, 1002, 1003, 1004, 1005, 1006, 1007, 2000, 2001, 2002, 2003, 2004, 2005, 2006, 2007, 2008, 2009, 2010, 3001, 3002, 3003, 3004, 3005, 3006, 3007, 3008, 3009, 3010, 3011, 3012, 3013, 3014, 3015, 3016, 3017, 3018, 3019, and 3020; and tract 16600, blocks 1000, 1001, 1002, 1003, 1004, 1005, 1006, 1007, 1008, 1009, 2000, 2001, 2002, 2003, 2004, 2005, 2006, 2007, 2008, 2009, 2010, 2011, 2012, 2013, 2014, 2015, 2016, 2019, 2020, 2021, 2022, 2023, and 2024; and tract 16700, blocks 1000, 1001, 1002, 1003, 1004, 1005, 1006, 1007, 1008, 1009, 1010, 1011, 1012, 2000, 2001, 2002, 2003, 2004, 2005, 2006, 3000, 3001, 3002, 3003, 3004, 3005, 3006, and 3007; and tract 16800, blocks 1000, 1001, 1002, 1003, 1004, 1005, 1006, 1007, 1008, 1009, 1010, 1011, 1012, 1013, 1014, 1015, 1016, 2000, 2001, 2002, 2003, 2004, 2005, 2006, 2007, 3000, 3001, 3002, 3003, 3004, 3005, and 3006; and tract 16900, blocks 1000, 1001, 1002, 2000, 2001, 2003, 2004, 2011, 3000, 3001, 3002, 3003, 3004, 3009, and 3010; and tract 17400, blocks 1000, 1001, 1002, 1003, 2000, 2001, 2002, and 2003; and tract 17500, blocks 1000, 1001, 1002, 1003, 1004, 1005, 1006, 2000, 2001, 2002, 2003, 2004, 2005, 3000, 3001, 3002, 3003, 3004, 3005, 3006, 3007, 4000, 4001, 4002, 4003, 4004, 4005, and 4006; and tract 17600, blocks 1000, 1001, 1002, 1003, 1004, 1005, 1006, 1007, 1008, 1009, 1010, 1011, 2000, 2001, 2002, 2003, 2004, and 2005; and tract 17900, blocks 1003, 1004, 1005, 2003, 2004, 4001, 4002, 4003, 4004, 4005, 4006, 4007, 4008, 4009, and 4010; and tract 18400, block 2003; and tract 18500, blocks 1000, 1001, 1002, 1003, 1004, 1005, 1006, 1007, 1008, 1009, 1010, 1011, 1012, 1013, 1014, 1015, 1016, 1017, 1018, 1019, 1020, 1021, 1022, 1023, 1024, 1025, 1026, 1027, and 1028; and tract 18600, blocks 1000, 1001, 1002, 1003, 1004, 1005, 2000, 2001, 2002, 2003, 2004, 2005, 2006, 2007, 2008, 3000, 3001, 3002, 3003, 3004, 3005, 3006, 3007, 3008, and 3009; and tract 18700, blocks 1000, 1001, 1002, 1003, 1004, 1005, 2000, 2001, 2002, 2003, 2004, 2005, 2006, 2007, 2008, 2009, 3000, 3001, 3002, 3003, 3004, 3005, 3006, 3007, 3008, and 3009; and tract 18800, blocks 1000, 1001, 1002, 1003, 1004, 1005, 2000, 2001, 2003, 2004, 2005, 2006, 2007, 2008, and 2009; and tract 20100, blocks 1000, 1001, 1002, 1003, 1007, 1008, 1009, 1010, 1011, 1012, 1013, 1014, 1015, 1016, 1017, 1018, 1019, 1020, 1021, and 1022; and tract 20200, blocks 1000, 1001, 1002, 1003, 1004, 1006, 2000, 2001, 2002, and 2003; and tract 20300, blocks 1000, 1001, 1002, 1003, 1004, 1005, 1006, 1007, 1008, 1009, 1010, 1011, 1012, 1013, 1014, 1015, 1016, 1017, 2000, 2001, 2002, 2003, 2004, 2005, 2006, 2007, 2008, 2009, 2010, 2011, 2012, 2013, 2014, and 2015; and tract 20400, blocks 1000, 1001, 1002, 1003, 1004, 1005, 1006, 1007, 2000, 2001, 2002, 2003, 2004, 2005, 2006, 2007, 3000, 3001, 3002, 3003, 3004, 3005, 3006, and 3007; and tract 20500, blocks 1000, 1001, 1002, 1003, 1004, 1005, 1006, 1007, 2000, 2001, 2002, 2003, 2004, 2005, 2006, 2007, 3000, 3001, 3002, 3003, 3004, 3005, 3006, and 3007; and tract 186500, blocks 1000, 1001, 1002, 1003, 1004, 1005, 1006, 1007, 1008, 1009, 1010, 1011, 1012, 1013, 1014, 1015, 1016, 1017, 1018, 1019, 1020, 1021, 1022, 1023, 1024, 1025, 1026, 1027, 1028, 1029, 1030, 1031, 1032, 1033, 1034, 1035, 1036, 1037, 1038, 1039, 1040, 1041, 1042, 1043, 1044, 1045, 2000, 2001, 2002, 2003, 2004, 2005, 2006, 2007, 2008, 2009, 2010, 2011, 2012, 2013, 2014, 2015, 2016, 2017, 2018, 2019, 2020, 2021, 2022, 2023, 2024, 2025, 2026, and 2027; and tract 186600, blocks 1002, 1003, 1004, 1005, 1006, 1007, 1008, 1009, 1010, 1011, 1012, 1013, 1014, 1015, 1016, 1017, 1018, 1019, 1020, 1021, 1022, 1023, 2000, 2001, 2002, 2003, 2004, 2005, 2006, 2007, 2008, and 2009; and tract 186800, blocks 1018, 1019, 1025, 1026, 1027, 1028, 1029, 1061, 1062, 1085, 1086, 1087, 1088, 1089, 1090, 1091, 1092, 1093, 1094, 1095, 1096, 1097, 1098, 1099, 1100, 1101, 1102, 1103, 1104, 1105, and 1106; and tract 187400, blocks 1060, 1061, 1067, 1082, 1083, 1084, 1085, 1086, 1087, 1088, 1089, 1090, 1091, 1092, 1093, 1094, 1095, 1096, 1097, 1098, 1099, 1100, 1101, 1104, 1105, 1106, 1107, 1108, 1109, 1110, 1111, 1112, and 1113.

4.09 Ninth assembly district. All of the following territory in Milwaukee County constitutes the 9th assembly district: that part of the city of Milwaukee comprising U.S. census tract 13300, blocks 1020 and 1021; and tract 13400, blocks 2004 and 2005; and tract 14900, block 2011; and tract 15700, blocks 1004, 2007, 4002, 4005, and 4006; and tract 15800, blocks 1000, 1001, 1002,

1003, 1004, 1005, 1006, 2000, 2001, 2002, 2003, 2004, 2005, 2006, 2007, 3000, 3001, 3002, 3003, 3004, 3005, and 3006; and tract 15900, blocks 1000, 1001, 1002, 1003, 1004, 1005, 1006, 1007, 2000, 2001, 2002, 2003, 2004, 2005, 2006, 3000, 3001, 3002, 3003, 3004, 3005, and 3006; and tract 16000, blocks 1000, 1001, 1002, 1003, 1004, 1005, 1006, 1007, 2000, 2001, 2002, 2003, 2004, 2005, 2006, 2007, and 2008; and tract 16100, blocks 1000, 1001, 1002, 1003, 1004, 1005, 1006, 2000, 2001, 2002, 2003, 2004, 2005, 2006, 2007, 2008, 2009, 3000, 3001, 3002, 3003, 3004, 3005, 3006, 3007, 3008, 3009, 3010, 3011, 3012, 3013, and 3014; and tract 16200, blocks 1000, 1001, 1002, 1003, 1004, 1005, 1006, 2000, 2001, 2002, 2003, 2004, 2005, 2006, 2007, 2008, 3000, 3001, 3002, 3003, 3004, 3005, and 3006; and tract 16300, blocks 1000, 1001, 1002, 1003, 1004, 1005, 1006, 1007, 1008, 1009, 1010, 1012, 2002, 2003, 2004, 2005, 3000, 3001, 3002, 3003, 3004, 3005, 4000, 4001, 4002, 4003, 4004, 4005, 4006, 4007, and 4008; and tract 16900, blocks 1003, 1004, 1005, 1006, 1007, 1008, 2002, 2005, 2006, 2007, 2008, 2009, 2010, 3005, 3006, 3007, and 3008; and tract 17000, blocks 1000, 1001, 1002, 1003, 1004, 1005, 1006, 2000, 2001, 2002, 2003, 2004, 2005, 2006, 2007, 3000, 3001, 3002, 3003, 3004, 3005, 3006, 3007, 3008, 4000, 4001, 4002, 4003, 4004, 4005, 4006, 4007, 5000, 5001, 5002, 5003, 5004, 5005, and 5006; and tract 17100, blocks 1000, 1001, 1002, 1003, 1004, 1005, 1006, 1007, 1008, 1009, 1010, 1011, 1012, 2000, 2001, 2002, 2003, 2004, 2005, 2006, 2007, 2008, 2009, 2010, and 2011; and tract 17200, blocks 1000, 1001, 1002, 1003, 1004, 1005, 1006, 1007, 1008, 2000, 2001, 2002, 2003, 2004, 2005, 2006, and 2007; and tract 17300, blocks 1000, 1001, 1002, 1003, 1004, 1005, 1006, 1007, 2000, 2001, 2002, 2003, 2004, 2005, 2006, 2007, 2008, 2009, 3000, 3001, 3002, 3003, 3004, 3005, 3006, 3007, 3008, and 3009; and tract 17400, blocks 1004, 1005, 1006, 1007, 2004, 2005, 2006, and 2007; and tract 18800, block 2002; and tract 18900, blocks 1000, 1001, 1002, 1003, 1004, 1005, 1006, 1007, 1008, 1009, 1010, 1011, 1012, 1013, 1014, 1015, 1016, 1017, 1018, 1019, 1020, 1021, 1022, 1023, 1024, 1025, 1026, 1027, 1028, 1029, and 1030; and tract 19000, blocks 1000, 1001, 1002, 1003, 1009, 1010, 1011, 1012, 1013, 1014, 1015, 1016, 2000, 2001, 2002, 2009, and 2010; and tract 20000, blocks 1000, 1001, 1002, 1003, 1004, 1005, 1006, 1007, 1008, 1009, 1010, 1011, 1012, 1013, 1014, 1015, 1016, 1017, 1018, 1019, 1020, 1021, 1022, 1023, 1024, 1025, 1026, 1027, 1028, 1029, 1030, 1031, 2000, 2001, 2002, 2003, 2004, 2005, 2006, 2007, 2008, 2009, 2010, 2011, 2012, 2013, 2014, 2015, 2016, 2017, and 2018; and tract 20100, blocks 1004, 1005, 1006, 2000, 2001, 2002, 2003, 2004, 2005, 2006, 3000, 3001, 3002, 3003, 3004, 3005, 3006, 3007, 3008, 3009, 3010, 3011, 3012, 3013, 3014, 3015, 3016, 3017, 3018, and 3019; and tract 20200, blocks 1005, 2004, 2005, 2006, 2007, 2008, 2009, 2010, 2011, 2012, 2013, 3000, 3001, 3002, 3003, 3004, 3005, 3006, 3007, 3008, 3009, and 3010; and tract 20300, blocks 2016, 2017, 2018, and 2019; and tract 21200, block 2005; and tract 21300, blocks 1000, 1001, 1002, 1003, 1004, 1005, 1006, 1007, 1008, 1009, 1010, 1011, 1012, 1013, 1014, 1015, 1016, 1017, 1018, and 1019; and tract 21400, blocks 1000, 1001, 1002, 1003, 1004, 1005, 1006, 1007, 1008, 1009, 1010, 1011, 1012, 1013, 1014, 1015, 1016, 2000, 2001, 2002, 2003, 2004, 2005, 2006, 2007, 2008, 2009, 2010, and 2011; and tract 110100, blocks 3000, 3004, and 3016; and tract 186400, block 2010; and tract 186800, blocks 1010, 1011, 1012, 1013, 1014, 1021, 1022, 1023, 1024, 1030, 1031, 1032, 1033, 1034, 1035, 1036, 1037, 1038, 1039, 1040, 1041, 1042, 1043, 1044, 1045, 1046, 1047, 1048, 1049, 1050, 1051, 1052, 1053, 1054, 1056, 1058, 1059, 1060, 1063, 1064, 1065, 1066, 1067, 1069, 1070, 1072, 1107, and 1108.

4.10 Tenth assembly district. All of the following territory in Milwaukee County constitutes the 10th assembly district:

(1) The village of Shorewood.

(2) That part of the city of Milwaukee comprising U.S. census tract 1000, blocks 1010, 1011, 1012, and 1013; and tract 2100, blocks 1000, 1001, and 1010; and tract 2200, blocks 1000, 1001, 1002, 1003, 1004, 1005, 1006, 1007, 1008, 1009, 1010, 1011, 1012, 1013, 1014, 1015, 2000, 2001, 2002, 2003, 2004, 2005, 2006, 2007, 2008, 2009, 2010, 2011, 2012, 2013, 2014, 2015, 2016, 2017, 2018, 2019, and 2020; and tract 2300, blocks 1000, 1001, 1002, 1003, 1004, 1005, 1006, 1007, 1008, 1009, 1010, 1011, 1012, 1013, 1014, 2000, 2001, 2002, 2003, 2004, 2005, 2006, 2007, 2008, 2009, 2010, 2011, 2012, 2013, 3000, 3001, 3002, 3003, 3004, 3005, 3006, 3007, 3008, 3009, 3010, 3011, 3012, 3013, 3014, 3015, 4000, 4001, 4002, 4003, 4004, 4005, 4006, 5000, 5001, 5002, 5003, 5004, 5005, 5006, 5007, 5008, 5009, and 5010; and tract 2400, blocks 1000, 1001, 1002, 1003, 1004, 1005, 1006, 1007, 1008, 1009, 1010, 1011, 1012, 1013, 1014, 1015, 2000, 2001, 2002, 2003, 2004, 2005, 2006, 2007, 2011, 2012, 3000, 3001, 3002, 3003, 3004, 3005, 3006, 3007, 3010, 3011, 3012, 3013, 3014, 3015, 3016, 3017, 3018, 3019, 3020, and 3021; and tract 2500, block 2006; and tract 4100, blocks 1000, 1001, 1002, 1003, 1004, 1012, 1013, 1014, 1015, 1016, and 1017; and tract 4200, blocks 1000, 1001, 1002, 1003, 1004, 1005, 1006, 1007, 1008, 1009, 2000, 2001, 2002, 2003, 2004, 2005, 2006, 2007, 2008, 3000, 3001, 3002, 3003, 3004, 3005, 3006, 3007, 4000, 4001, 4002, 4003, 4004, 4005, 4006, 4007, 4008, 4009, 4010, 4011, 4012, 4013, 4014, and 4015; and tract 4300, blocks 1000, 1001, 1002, 1003, 1004, 1005, 1006, 1007, 1008, 1009, 1010, 1011, 2000, 2001, 2002, 2003, 2004, 2005, 2006, 2007, 2008, 2009, 2010, 2011, 2012, 2013, 2014, 2015, 2016, 2017, 2018, 2019, 2020, 2021, 2022, 2023, 3000, 3001, 3002, 3003, 3004, 3005, 3006, 3007, 4000, 4001, 4002, 4003, 4004, 4005, 4006, 5000, 5001, 5002, 5003, 5004, 5005, 5006, 6000, 6001, 6002, 6003, 6004, 6005, 6006, 6007, 6008, 6009, 7000,

7001, 7002, 7003, 7004, 7005, 7006, 7007, and 7008; and tract 4400, blocks 1000, 1001, 1002, 1003, 1004, 1005, 1006, 1007, 1008, 1009, 1010, 1011, 1012, 1013, 1014, 1015, 1016, 1017, 1018, 1019, 1020, 1021, 1022, 1023, 1024, 1025, 1026, 1027, 2000, 2001, 2002, 2003, 2004, 2005, 2006, 2007, 2008, 2009, 2010, 3000, 3001, 3002, 3003, 3004, 3005, 3006, 3007, 3008, 3009, 3010, 3011, 3012, 3013, 3014, 3015, 3016, 3017, 3018, and 3019; and tract 4500, blocks 1000, 1001, 1002, 1003, 1004, 1005, 1006, 1007, 1008, 1009, 1010, 1011, 1012, 1013, 1014, 1015, 1016, 1017, 1018, 2000, 2001, 2002, 2003, 2004, 2005, 2006, 2007, 2008, 2009, 2010, 2011, 2012, 2013, 2014, 2015, 3000, 3001, 3002, 3003, 3004, 3005, 3006, and 3007; and tract 4600, blocks 1000, 1001, 1002, 1003, 1004, 1005, 1006, 1007, 1008, 1009, 2000, 2001, 2002, 2003, 2004, 2005, 2006, 2007, 3000, 3001, 3002, 3003, 3004, 3005, 3006, 3007, 3008, 4000, 4001, 4002, 4003, 4004, 4005, 4006, 4007, 4008, 4009, 4010, 4011, and 4012; and tract 6600, blocks 1000, 1001, 1002, 1003, 1004, 1005, 1006, 1007, 1008, 2000, 2001, 2002, 2003, 2004, 2005, 2006, 2007, 2008, 2009, 2010, 2011, 2012, 2013, 3000, 3001, 3002, 3003, 3004, 3005, 3006, 3007, 3008, 3009, 3010, 3011, 3012, 3013, 3014, 3015, 3016, and 3017; and tract 6700, blocks 1000, 1001, 1002, 1003, 1004, 1005, 1006, 1007, 1008, 2000, 2001, 2002, 2003, 2004, 2005, 2006, 2007, 2008, 2009, 2010, and 2011; and tract 6800, blocks 1000, 1001, 1002, 1003, 1004, 1005, 1006, 1007, 1008, 1009, 2000, 2001, 2002, 2003, 2004, 2005, 3000, 3001, 3002, 3003, 3004, 3005, 4000, 4001, 4002, 4003, 4004, 4005, and 4006; and tract 6900, blocks 1000, 1001, 1002, 1003, 1004, 1005, 2000, 2001, 2002, 2003, 2004, 2005, 2006, 2007, 3000, 3001, 3002, 3003, 3004, 3005, 3006, 3007, 3008, 3009, 3010, 3011, and 3012; and tract 7000, blocks 1000, 1001, 1002, 1003, 1004, 1005, 1006, 2000, 2001, 2002, 2003, 2004, 2005, 3000, 3001, 3002, 3003, 3004, 3005, 4000, 4001, 4002, 4003, 4004, 4005, 4006, 4007, 4008, 4009, 4010, 4011, and 4012; and tract 7100, blocks 1000, 2000, 2001, 2002, 2003, 2004, 2005, 2006, 2007, 2008, 2009, 2010, 2011, 2012, 2013, and 2014; and tract 7200, blocks 2000, 2001, 2002, 2003, 2004, 2005, 2006, 2007, 2008, 3000, 3001, 3002, 3003, 3004, 3005, 3006, 3007, 3008, and 3009; and tract 8100, blocks 1000, 1001, 1002, 1003, 1004, 1005, and 1006; and tract 8500, blocks 1001, 1002, 1003, 1004, 1008, and 1009; and tract 8600, blocks 1000, 1001, 1002, and 1003; and tract 80400, block 3002; and tract 185700, blocks 1000, 1001, 1002, 1003, 1004, 1005, 1008, 1009, 1013, and 1014.

4.11 Eleventh assembly district. All of the following territory in Milwaukee County constitutes the 11th assembly district:

(1) That part of the city of Glendale comprising U.S. census tract 60101, blocks 1003, 1004, 3017, and 3018; and tract 60200, blocks 1002, 1003, 1004, 1005, 1006, 1007, 1008, 1009, 1010, 1011, 1012, 1013, 1014, 1015, 1016, 1017, 1018, 1019, 1020, 1021, 1022, 1023, 1024, 1025, 1026, 1027, 1028, 1029, 1030, 1031, 1032, 1033, 1034, 1035, 1036, 1037, 1038, 1039, 1040, 1041, 1042, 1043, 1044, 1045, 1046, 1047, 1048, 1049, 1050, 1051, 1052, 1053, 2005, 2006, 2007, 2008, 2009, 2010, 2011, 2012, 2013, 2014, 2015, 2016, 2017, 2018, 2019, 2020, 2021, 2022, 2023, 2024, 2025, 2026, 2027, 2028, 2029, 2030, 2031, 2032, 2033, 2034, 2035, 2036, 2037, 2038, 2039, 2040, 2041, 2042, 2043, 2044, 2045, 3000, 3001, 3002, 3003, 3004, 3005, 3006, 3007, 3008, 3009, 3010, 3011, 3012, 3013, 3014, 3015, 3016, 3017, 3018, 3019, 3020, 3021, 3022, 3023, 4000, 4001, 4002, 4003, 4004, 4005, 4006, 4007, 4008, 4009, 4010, 4011, 4012, 4013, 4014, 4015, 4016, 4017, 4018, 4019, 4020, 4021, 5000, 5001, 5002, 5003, 5004, 5005, 5006, 5007, 5008, 5009, 5010, 5011, 5012, 5013, 5014, and 5015.

(2) That part of the city of Milwaukee comprising U.S. census tract 304, blocks 2002, 2004, 2007, 2008, 2009, 2010, and 2011; and tract 600, blocks 1000, 1001, 1002, 1003, 1004, 1005, 1006, 1007, 2000, 2001, 2002, 2003, 2004, 2005, 2006, 2007, 2008, 2009, 2010, 2011, 2012, 2013, 4000, 4001, 4002, 4003, 4004, 4005, 4006, 4007, 4008, 4009, 4010, 4011, 4012, 4013, 4014, 4015, 4016, 4017, 4018, 4019, 4020, 5000, 5001, 5002, 5003, 5004, and 5005; and tract 700, blocks 1000, 1001, 1002, 1003, 1004, 1005, 1006, 1007, 1008, 1009, 1010, 1011, 1012, 1013, 2000, 2001, 2002, 2003, 2004, 2005, 2006, 2007, 2008, 2009, 2010, 2011, 3000, 3001, 3002, 3003, 3004, 3005, 3006, 3007, and 3008; and tract 800, blocks 1000, 1001, 1002, 1003, 1004, 1005, 1006, 1007, 1008, 1009, 1010, 1011, 1012, 1013, 1014, 1015, 2000, 2001, 2002, 2003, 2004, 2005, 2006, 2007, 2008, 2009, 2010, 2011, 2012, 2013, 2014, 2015, 2016, 2017, 2018, 2019, and 2020; and tract 900, blocks 1000, 1001, 1002, 1003, 1004, 1005, 1006, 1007, 1008, 1009, 1010, 1011, 1012, 1013, 1014, 1015, 1016, 1017, 1018, 1019, 1020, 1021, 1022, 1023, 1024, 1025, 1026, 1027, 1028, 1029, 2000, 2001, 2002, 2003, 2004, 2005, 2006, 2007, 2008, 2009, 2010, 2011, 2012, and 2013; and tract 1000, blocks 1000, 1001, 1002, 1003, 1004, 1005, 1006, 1007, 1008, 1009, 2000, 2001, 2002, 2003, 2004, 2005, 2006, 2007, 3000, 3001, 3002, 3003, 3004, 3005, 4000, 4001, 4002, 4003, 4004, and 4005; and tract 1100, blocks 1000, 1001, 1002, 1003, 1004, 1005, 1006, 1007, 1008, 1009, 1010, 1011, 1012, 1013, 1014, 1015, 1016, 1017, 1018, 1019, 1020, 1021, 1022, 1023, 1024, 1025, 1026, 2000, 2001, 2002, 2003, 2004, 2005, 2006, 2007, 3000, 3001, 3002, 3003, 3004, 3005, 3006, 3007, 3008, and 3009; and tract 1200, blocks 1000, 1001, 1002, 1003, 1004, 1005, 1006, 1007, 1008, 1009, 1010, 1011, 1012, 1013, 1014, 1015, 1016, 2000, 2001, 2002, 2003, 2004, 2005, 3000, 3001, 3002, 3003, 3004, 3005, 3006, 3007, and 3008; and tract 1300, blocks 1000, 1001, 1002, 1003, 1004, 1005, 1006, 1007, 1008, 1009, 1010, 1011, 1012, 1013, 2000, 2001, 2002, 2003, 2004, 2005, 2006, 2007, 2008, 2009, 2010, 2011, 3000, 3001, 3002, 3003, 3004, 3005, 3006, 3007, 3008, 3009, 4000, 4001, 4002, 4003, 4004, 4005, 4006, 4007,

4008, 4009, 4010, 4011, and 4012; and tract 1400, blocks 1000, 1001, 1002, 1003, 1004, and 1005; and tract 1500, blocks 1000, 1001, 1002, 1003, 1004, 1005, 1006, 1007, 1008, 1009, 1010, 1011, 1012, 1013, 1014, 1015, 1016, 1017, 1018, 1019, 1020, 1021, 1022, 2000, 2001, 2002, 2005, 2006, 2007, 2008, and 2014; and tract 1800, blocks 1000, 1001, 1002, 1003, 1004, 1005, 1006, 2000, 2001, 2002, 2003, 2004, 2005, 2006, 2007, 3000, 3001, 3002, 3003, 3004, 3005, 3006, 3007, 3008, 3009, 3010, 3011, 3012, 3013, 3014, and 3015; and tract 1900, blocks 1000, 1001, 1002, 1003, 1004, 1005, 1006, 1007, 1008, 1009, 1010, 2000, 2001, 2002, 2003, 2004, 2005, 2006, 3000, 3001, 3002, 3003, 3004, 3005, 3006, 4000, 4001, 4002, 4003, 4004, 4005, and 4006; and tract 2000, blocks 1000, 1001, 1002, 1003, 1004, 1005, 1006, 1007, 1008, 1009, 2000, 2001, 2002, 2003, 2004, 2005, 2006, 2007, 2008, 2009, 2010, 2011, 2012, 2013, 2014, 2015, 2016, 3000, 3001, 3002, 3003, 3004, 3005, 3006, 3007, 3008, 3009, 3010, and 3011; and tract 2100, blocks 1002, 1003, 1004, 1005, 1006, 1007, 1008, 1009, 2000, 2001, 2002, 2003, 2004, 2005, 2006, 2007, 3000, 3001, 3002, 3003, 3004, 3005, 3006, and 3007; and tract 2400, blocks 3008 and 3009; and tract 2500, blocks 1000, 1001, 1002, 1003, 1004, 1005, 1006, 1007, 1008, 1009, 1010, 2000, 2001, 2002, 2003, 2004, 2005, 2007, 3000, 3001, 3002, 3003, 3004, 3005, 3006, 3007, 3008, 3009, 3010, and 3011; and tract 2800, blocks 1000, 1001, 1002, 1003, 1004, 1005, 1006, 2000, 2001, 2002, 2003, 2004, 2005, 2006, 2007, 2008, 2009, 2010, 2011, 2012, 2013, and 2014; and tract 2900, blocks 1000, 1001, 1002, 1003, 1004, 1005, 1006, 1007, 1008, 2000, 2001, 2002, 2003, 2004, 2005, 2006, and 2007.

4.12 Twelfth assembly district. All of the following territory in Milwaukee County constitutes the 12th assembly district:

(1) That part of the city of Milwaukee comprising U.S. census tract 101, blocks 1000, 1001, 1002, 1003, 1004, 2000, 2001, 2002, 2003, 2004, 2005, 2006, 2007, 2008, 2009, 3000, 3001, 4000, 4001, 4002, 4003, 4004, 4005, 4006, 4007, 4008, and 4009; and tract 102, blocks 1000, 1001, 1002, 1003, 2000, 2001, 2002, 2003, 2004, 2005, 2006, 2007, 2008, 2009, 2010, 2011, 2012, 2013, 2014, 2015, 2016, 2017, 2018, 2019, 2020, 2021, 2022, 2023, 2024, 2025, 2026, 3000, 3001, 3002, 3003, and 3004; and tract 201, blocks 1000, 1001, 1002, 1003, 1004, 1005, 1006, 1007, 1008, 1009, 2000, 2001, 2002, 2003, 2004, 2005, 2006, 2007, 2008, 2009, 2010, 2011, 2012, 2013, 2014, 2015, 2016, 2017, 3000, and 3001; and tract 202, blocks 1000, 1001, 1002, 1003, 1004, 1005, 1006, 1007, 1008, 1009, 1010, 1011, 1012, 1013, 1014, 1015, 1016, 1017, 1018, 1019, 1020, 1021, 1022, 1023, 1024, 2000, 2001, 2002, 2003, 2004, 2005, 2006, 2007, 2008, 2009, 2010, 2011, 2012, 2013, 2014, 2015, 2016, 2017, 2018, 3000, 3001, 3002, 3003, 3004, 3005, 3006, 3007, 3008, 3009, 3010, 3011, 3012, 3013, 3014, 3015, 3016, 3017, 3018, 3019, 3020, 3021, 3022, 3023, 3024, 3025, 3026, 3027, 3028, 3029, 3030, 3031, 3032; 3033, 3034, 3035, 3036, 3037, 3038, 3039, 3040, 3041, 3042, 3043, 3044, 3045, and 3046; and tract 302, blocks 1000, 1003, 1008, 1009, 1010, 1011, 1012, 1018, 1019, 1020, 1021, 1022, 1023, 1024, and 1025; and tract 303, blocks 2000, 2001, 2002, 2003, 2004, 2005, 2006, 2007, 2008, 2011, 2012, 2013, and 2014; and tract 304, blocks 1000, 1001, 1002, 1003, 1004, 1005, 1006, 1007, 1008, 1009, 1010, 1011, 1012, 1013, 1014, 1015, 1016, 1017, 1018, 1019, 1020, 1021, 1022, 1023, 1024, 1025, 1026, 1027, 1028, 2000, 2001, 2003, 2005, 2006, 2012, 2013; 2014, 2015, 2016, 2017, 2018, 2019, 2020, 2021, 2022, 2023, 2024, and 2025; and tract 501, blocks 1014, 1015, 2000, 2001, 2002, 2003, 2004, 2005, 2006, 2007, 2008, 2009, 2010, 2011, 2014, 2015, 2016, 2017, 2020, 2021, 2022, 3000, 3001, 3002, 3003, and 3004; and tract 502, blocks 1000, 1001, 1002, 1003, 1004, 1005, 1006, 1007, 1008, 2000, 2001, 2002, 2003, 2004, 2005, 2006, 2007, 2008, 2009, 2010, 2011, 2012, 2013, 2014, 2015, 2016, 2017, 2018, 2019, 2020, 2021, 2022, 2023, 2024, 3000, 3001, 3002, 3003, 3004, 3005, and 3006; and tract 600, blocks 3000, 3001, 3002, 3003, 3004, 3005, 3006, 3007, 3008, 3009, 3010, 3011, 3012, 3013, and 3014; and tract 1400, blocks 2000, 2001, 2002, 2003, 2004, 2005, 2006, 2007, 2008, 2009, 2010, 2011, 2012, and 2013; and tract 1500, blocks 2003, 2004, 2009, 2010, 2011, 2012, 2013, 3000, 3001, 3002, 3003, 3004, 3005, 3006, 3007, 3008, 3009, 3010, 3011, and 3012; and tract 1600, blocks 1000, 1001, 1002, 1003, 1004, 1005, 1006, 1007, 1008, 1009, 1010, 1011, 1012, 1013, 1014, 2000, 2001, 2002, 2003, 2004, 2005, 2006, and 2007; and tract 1700, blocks 1000, 1001, 1002, 1003, 1004, 1005, 1006, 1007, 2000, 2001, 2002, 2003, 2004, 2005, 2006, 2007, 2008, 3000, 3001, 3002, 3003, 3004, 3005, 3006, 3007, 3008, 3009, 4000, 4001, 4002, 4003, 4004, 4005, 4006, 4007, 4008, 4009, 5000, 5001, 5002, 5003, 5004, 5005, 5006, and 5007; and tract 3000, blocks 3001, 3002, 3003, 3004, 3005, 3006, 3007, 3008, 3009, 3011, 3012, 4000, 4001, 4002, 4003, 4004, 4005, 4006, 4007, 4008, 4009, 4010, 4011, 4012, 4013, 4014, 4015, 4016, 4017, 4018, 4019, 4020, 4021, and 4022; and tract 3300, blocks 4000, 4001, 4002, 4003, 4004, 4005, 4006, 4007, 5000, 5001, 5002, 5003, 5004, 5005, 5006, 6000, 6001, 6002, 6003, 6004, 6005, 6006, and 6007; and tract 3400, blocks 2001, 2002, 2003, 2004, 2005, 2006, 2009, 2010, 2011, 2012, 2013, 2014, 2015, 2017, 3000, 3001, 3002, 3003, 3004, 3005, 3006, 3007, 3008, 3009, 3010, 3011, 3012, 4000, 4001, 4002, 4003, 4004, 4005, 4006, 4007, 4008, 4009, 4010, 4011, 4012, 4013, 4014, 4015, 5000, 5001, 5002, 5003, 5004, and 5005; and tract 5400, block 1005; and tract 5500, blocks 1000, 1001, 1002, 1003, 1004, 1005, 1006, 1007, 2003, 2012, 4000, 4001, 4002, 5000, 5001, 5002, 5003, 5004, 5005, 5006, 5007, 5008, 5009, 5010, 5011, 5012, and 5013.

(2) That part of the city of Wauwatosa comprising U.S. census tract 90100, blocks 1000, 1001, 1002, 1003,

1004, 1005, 1006, 1007, 1008, 1009, 1010, 1011, 1012, 1013, 1014, 1015, 1016, 1017, 1018, 1019, 1020, 1021, 1022, 1023, 1024, 1025, 1026, 1027, 1028, 1029, 1030, 1031, 1032, and 1033.

4.13 Thirteenth assembly district. All of the following territory constitutes the 13th assembly district:

(1) MILWAUKEE COUNTY. That part of Milwaukee County consisting of all of the following:

(a) That part of the city of Milwaukee comprising U.S. census tract 12600, blocks 3000, 3001, 3002, 3003, 3004, 3005, 3006, 3007, 3008, 3009, 3010, 3011, 3012, 3013, 3014, 3015, and 3016; and tract 12700, blocks 1000, 1001, 1002, 1003, 1004, 1005, 1006, 1007, 1008, 1009, 1010, 1011, 1012, 1013, 1014, 1015, 1016, 1017, 1018, 1019, 1020, 1021, 1022, 1023, 1024, 1025, 1026, 1027, 1028, and 1029; and tract 12800, blocks 1000, 1001, 1002, 1003, 1004, 1005, 1006, 1007, 1008, 1009, 1010, 1011, 1012, 1013, 1014, 1015, 1016, 1017, 1018, 1019, 1020, 1021, 1022, 1023, 1024, 1025, 2000, 2001, 2002, 2003, 2004, 2005, 2006, 2007, 2008, 2009, 2010, 2011, 2012, 2013, 2014, 2015, 2016, 2017, 2018, 2019, 2020, 2021, 2022, 2023, 2024, 2025, 2026, 2027, 2028, 2029, and 2030; and tract 12900, blocks 1004, 1005, 1008, 1009, 1010, 1011, 1012, 1013, 1014, 1015, 1016, 2000, 2001, 2002, 2003, 2004, 2005, 2006, 2007, 2008, 2009, 2010, 2011, 2012, 2013, 2014, 2015, 2016, 2017, 2018, 2019, 2020, 2021, 2022, 2023, 2024, 2025, 3000, 3001, 3002, 3003, 3004, 3005, 3006, 3007, 3008, 3009, 3010, 3011, 3012, 3013, 3014, 3015, and 3016; and tract 13000, blocks 2008 and 2009.

(b) That part of the city of Wauwatosa comprising U.S. census tract 90600, blocks 1000, 1001, 1002, 1003, 1004, 1005, 1006, 1007, 1008, 1009, 1010, 1011, 1012, 1013, 1014, 1015, 1016, 1017, 1018, 1019, 1020, 1021, 1022, 1023, 1024, 1025, 1026, 1027, 1028, 2000, 2001, 2002, 2003, 2004, 2005, 2006, 2007, 2008, 2009, 2010, 2011, 2012, 2013, 2014, 2015, 2016, 2017, 2018, 3000, 3001, 3002, 3003, 3004, 3005, 3006, 3007, 3008, 3009, 3010, 3011, 3012, 3013, 3014, 4000, 4001, 4002, 4003, 4004, 4005, 4006, 4007, 4008, 4009, 4010, 4011, 4012, 4013, 4014, 4015, 4016, 4017, 4018, 4019, 4020, 4021, 4022, 4023, and 4024; and tract 90700, blocks 2008, 2018, 2023, 2024, and 2025; and tract 91200, blocks 1000, 1001, 1002, 1003, 1004, 1005, 1006, 1007, 1008, 1009, 1010, 1011, 1012, 1013, 2000, 2001, 2002, 2003, 2004, 2005, 2006, 2007, 2008, 2009, 2010, 2011, 2012, 2013, 2014, 2015, 2016, 3000, 3001, 3004, 3005, 3006, 3007, 3008, 3009, 3010, 3011, 4000, 4001, 4002, 4003, 4004, 4005, 4006, 4007, 4008, 4009, 4010, 4011, 4012, 4013, 4014, 4015, 4016, 4017, 4018, and 4019; and tract 91300, blocks 1000, 1001, 1002, 1003, 1004, 1005, 1006, 1007, 1008, 1009, 1010, 1011, 1012, 1013, 1014, 1015, 1016, 1017, 1018, 2000, 2001, 2002, 2003, 2004, 2005, 2006, 2007, 2008, 2009, 2010, 2011, 2012, 2013, 2014, 2015, 2016, 2017, 2018, 2019, 2020, 2021, 2022, 2023, 2024, 2025, 2026, 2027, 2028, 3000, 3001, 3002, 3003, 3004, 3005, 3006, 3007, 3008, 3009, 3010, 3011, 3012, 3013, 3014, 3015, 3016, 4000, 4001, 4002, 4003, 4004, 4005, 4006, 4007, 4008, 4009, 4010, 4011, 4012, 4013, 4014, and 4015; and tract 91400, blocks 1000, 1001, 1002, 1003, 1004, 1005, 1006, 1007, 1008, 1009, 1010, 1011, 1012, 1013, 1014, 1015, 1016, 1017, 1018, 1019, 1020, 2000, 2001, 2002, 2003, 2004, 2005, 2006, 2007, 2008, 2009, 2010, 2011, 2012, 2013, 2014, 2015, 2016, 2017, 2018, and 2019; and tract 185300, blocks 1000, 1001, 1002, 1003, 1004, 1005, 1006, 1007, 1008, 1009, 1010, 1011, 1012, 1013, 1014, 1015, 1016, 1017, 1018, 1019, 1020, 1021, 1022, 1023, 1024, 1025, 1026, 1027, 1028, 1029, 1030, 1031, 1032, 1033, 1034, 1035, 1036, 1037, 1038, 1039, 1040, 1041, 1042, 1043, 1044, 1045, 2000, 2001, 2002, 2003, 2004, 2005, 2006, 2007, 2008, 2009, 2010, 2011, 2012, 2013, 2014, 2015, 2016, 2017, 2018, 2019, 2020, 2021, 2022, 3000, 3001, 3002, 3003, 3004, 3005, 3006, 3007, 3008, 3009, 3010, 3011, 3012, 3013, 3014, 3015, 3016, 3017, 3018, 3019, 3020, 3021, 3022, 3023, 3024, 3025, 3026, 3027, 3028, 3029, 3030, 3031, and 3032.

(c) That part of the city of West Allis comprising U.S. census tract 12700, block 1030; and tract 100300, blocks 1000, 1001, 1002, 1003, 1004, 1005, 1006, 1007, 1008, 1009, 1010, 1011, 1012, 1013, 2000, 2001, and 2002; and tract 100400, blocks 1000, 1001, 1002, 1003, 1004, 1005, and 1006; and tract 100600, blocks 1000, 1001, 1002, 1003, 1004, 1005, 1006, 1007, 1008, 1009, 1010, 2000, 2001, 2002, 2003, 2004, 2005, 2006, 2007, 2008, and 2009; and tract 100700, blocks 1000, 1001, 1002, 1003, 1004, 1005, 1006, 1007, 1008, 2000, 2001, 2002, 2003, 2004, 2005, 2006, 2007, 2008, 2009, 2010, 2011, 2012, 2013, 2014, 3000, 3001, 3002, 3003, 3004, 3005, 3006, 3007, 3008, 3009, 3010, 3011, 3012, 3013, 4000, 4001, 4002, 4003, 4004, 4005, 4006, 4007, 4008, 4009, 4010, 4011, 4012, 4013, 4014, 4015, 4016, 4017, and 4018; and tract 100800, blocks 1000, 1001, 1002, 1003, 1004, 1005, 1006, 1007, 1008, 1011, 1012, 2000, 2001, 2002, and 2003.

(2) WAUKESHA COUNTY. That part of Waukesha County consisting of all of the following:

(a) That part of the town of Brookfield comprising U.S. census tract 201201, blocks 1024, 1025, 1026, 1027, 1028, 1029, 1030, 1040, 1041, 1042, 1043, 1044, 1045, 1046, 1047, 1048, 1049, 1050, 1051, 1052, 1053, 1054, 2009, 2010, 2011, 2013, 2014, 2015, 2016, 2017, 2018, 2019, 2020, 2021, 2022, 2023, 2024, 2025, 2026, 2027, and 2028; and tract 201202, blocks 2014, 2015, 2016, 2017, 2018, 2019, 2020, 2021, 2022, 2023, 2024, 2025, 2026, 2027, 2028, 2029, 2030, 2031, 2032, 2033, 2034, 3000, 3001, 3002, 3003, 3004, 3005, 3006, 3007, 3008, 3009, 3010, 3011, 3012, 3013, 3014, 3015, 3016, 3017, 3018, 3019, 3020, 3021, 3022, 3023, 3024, 3025, 3026, 3027, 3028, 3029, 3030, 3032, 3034, 3035, 3036, 3037, 3038, 3042, 3055, 3056, 3059, 3065, 3066, 3068, 3069, 3070, 3072, 3073, 3074, 3075, 3078, and 3079; and tract

201203, blocks 1015, 1016, 1017, 1019, 1020, 1021, 1028, 1032, 1036, 1040, 1041, 1045, 2005, 2007, 2012, 2013, 2014, 2015, 2016, and 2022; and tract 202901, blocks 3000, 3001, 3007, 3008, 3009, 3010, 3012, 3037, 3038, 3039, and 3040; and tract 202902, blocks 1000, 1001, 1002, 1005, 1006, 1007, 1008, 1009, 1010, 1011, 1013, 1014, 1015, 1016, 1019, 1020, 1021, 2000, 2001, 2002, 2003, 2004, 2005, 2006, 2007, 2008, 2009, 2011, 2012, 2013, 2014, 2015, 2019, 2020, 2021, 2022, 2026, 2027, 2029, 3004, 3006, 3007, and 3008.

(b) The village of Elm Grove.

(c) That part of the city of Brookfield comprising U.S. census tract 201000, blocks 5002, 5003, 5012, and 5013; and tract 201101, blocks 1000, 1001, 1002, 1003, 1004, 1005, 1006, 1007, 1008, 1009, 1010, 1011, 1012, 1013, 1014, 1016, 1017, 1018, 2001, 2002, 2003, 2004, 2005, 2006, 2007, 2008, 2009, 2010, 2011, 2012, 2013, 2014, 2015, 2016, 2017, 2018, 2019, 2020, 2021, 2022, 2026, 2027, 2028, 2029, 2030, 2031, 2032, 2033, 2034, 2035, 2036, 2037, 2038, 2039, 2040, 2041, 2042, 2043, 2044, 2045, 2047, 2048, 2049, 3000, 3001, 3002, 3003, 3004, 3005, 3006, 3007, 3008, 3009, 3010, 3011, 3012, 3013, 3014, 3015, 3016, 3017, 3018, 3019, 3020, 3021, 3022, 3023, 3024, 3025, 3026, 3027, 3028, 3029, 3030, 3031, 3032, 3033, 3034, 3035, 3036, 3037, 3038, 3039, 3040, 3041, 3042, 3043, 3044, 3045, 3046, 3047, 3048, 3049, 3050, 3051, 3052, 3053, 3054, 3055, 3056, 3057, 3058, 3059, 3060, 3061, 3062, 3063, 3064, 3065, 3066, 3067, 3068, 3069, 3070, 3071, 3072, 3073, 3074, 3075, 3076, 3077, 3078, 3079, 3080, 3081, 3082, 3083, 3084, 3085, 3086, 3087, 4000, 4001, 4002, 4003, 4004, 4005, 4006, 4007, 4008, 4009, 4010, 4011, 4012, 4013, 4014, 4015, 4016, 4017, 4018, 4019, 4020, 4021, 4022, 4023, 4024, and 4025; and tract 201102, blocks 1000, 1001, 1002, 1003, 1004, 1005, 1006, 1007, 1008, 1009, 1010, 1011, 1012, 1013, 1014, 1015, 1016, 1017, 1018, 1019, 1020, 1021, 1022, 1023, 1024, 1025, 1026, 1027, 1028, 1029, 1030, 1031, 1032, 1033, 1034, 1035, 1036, 1037, 1038, 1039, 1040, 1041, 1042, 1043, 1044, 1045, 1046, 1047, 1048, 1049, 1050, 1051, 2000, 2001, 2002, 2003, 2004, 2005, 2006, 2007, 2008, 2009, 2010, 2011, 2012, 2013, 2014, 2015, 2016, 2017, 2018, 2019, 2020, 2021, 2022, 2023, 2024, 2025, 2026, 2027, 2028, 2029, 2030, 2031, 2032, 2033, 2034, 2035, 2036, 2037, 2038, 2039, 3000, 3001, 3002, 3003, 3004, 3005, 3006, 3007, 3008, 3009, 3010, 3011, 3012, 3013, 3014, 3015, 3016, 3017, 3018, 3019, 3020, 3021, and 3022; and tract 201202, blocks 1000, 1001, 1002, 1003, 1004, 1019, 1020, 1028, 3031, 3033, 3039, 3040, 3041, 3043, 3044, 3045, 3046, 3047, 3048, 3049, 3050, 3051, 3052, 3053, 3054, 3057, 3058, 3060, 3061, 3062, 3063, 3064, 3067, 3071, 3076, 3077, and 3080; and tract 201203, blocks 1000, 1001, 1002, 1003, 1004, 1005, 1006, 1007, 1008, 1009, 1010, 1011, 1012, 1013, 1014, 1018, 1022, 1023, 1024, 1025, 1026, 1027, 1029, 1030, 1031, 1033, 1034, 1035, 1037, 1038, 1039, 1042, 1043, 1044, 1046, 1047, 2000, 2001, 2002, 2003, 2004, 2006, 2008, 2009, 2010, 2011, 2017, 2018, 2019, 2020, 2021, 2023, 2024, 2025, 2026, 2027, 2028, 2029, 2030, 2031, 2032, 2033, 2034, 2035, 2036, 2037, 2038, 2039, 2040, 2041, 2042, 2043, 2044, 2045, 2046, 2047, 2048, 2049, 2050, 2051, 2052, 2053, 2054, 2055, and 2056.

4.14 Fourteenth assembly district. All of the following territory constitutes the 14th assembly district:

(1) MILWAUKEE COUNTY. That part of Milwaukee County consisting of all of the following:

(a) That part of the city of Milwaukee comprising U.S. census tract 5500, blocks 2008, 2009, 2010, 2011, 3001, 3002, 3003, 3004, 3005, 3006, 3007, 3008, 3009, 3010, 3011, 3012, 3015, 3016, 3017, 3018, 4003, 4004, 4005, 4006, 4007, 4008, 4009, 4010, and 4011; and tract 5600, blocks 1000, 1001, 1002, 1003, 1004, 1005, 1006, 1007, 1008, 1009, 1010, 1011, 1012, 1013, 1014; 1015, 1016, 1017, 1018, 1019, 1020, 1021, 1022, 1023, 2000, 2001, 2002, 2003, 2004, 2005, 2006, 2007, 2008, 2009, 2010, 2011, 2012, 2013, 2014, 2015, 2016, 2017, 2018, 2019, 2020, and 2021; and tract 5700, blocks 1001, 1002, 1003, 1004, 1005, 1006, 1008, 1009, 1010, 1011, 1012, 1013, 1014, 1015, 1016, 1017, 1018, 1019, 1020, 1021, 1022, 2010, 2011, 2012, 2013, 2014, 2015, 2016, 2017, 2018, 2019, 2020, and 2021; and tract 5800, blocks 1013, 1017, 2000, 2001, 2002, 2003, 2004, 2005, 2006, 2007, 2008, 2009, 2010, 2011, 2012, 2013, 2014, 2015; 2016, 2017, and 2018; and tract 90200, blocks 1030 and 2029.

(b) That part of the city of Wauwatosa comprising U.S. census tract 5500, block 4012; and tract 90100, blocks 2000, 2001, 2002, 2003, 2004, 2005, 2006, 2007, 2008, 2009, 2010, 2011, 2012, 2013, 2014, 2015, 2016, 2017, 2018, 2019, 2020, 2021, 2022, 2023, 2024, 2025, 2026, 2027, 2028, 2029, 2030, 2031, 2032, 2033, 2034, 2035, 2036, 3000, 3001, 3002, 3003, 3004, 3005, 3006, 3007, 3008, 3009, 3010, 3011, 3012, 3013, 3014, 3015, 3016, 3017, 3018, 3019, 3020, 3021, 3022, 3023, and 3024; and tract 90200, blocks 1000, 1001, 1002, 1003, 1004, 1005, 1006, 1007, 1008, 1009, 1010, 1011, 1012, 1013, 1014, 1015, 1016, 1017, 1018, 1019, 1020, 1021, 1022, 1023, 1024, 1025, 1026, 1027, 1028, 1029, 1031, 2000, 2001, 2002, 2003, 2004, 2005, 2006, 2007, 2008, 2009, 2010, 2011, 2012, 2013, 2014, 2015, 2016, 2017, 2018, 2019, 2020, 2021, 2022, 2023, 2024, 2025, 2026, 2027, and 2028; and tract 90300, blocks 1000, 1001, 1002, 1003, 1004, 1005, 1006, 1007, 1008, 1009, 1010, 1011, 1012, 1013, 1014, 1015, 1016, 1017, 1018, 1019, 1020, 1021, 1022, 1023, 1024, 1025, 2000, 2001, 2002, 2003, 2004, 2005, 2006, 2007, 2008, 2009, 2010, 2011, 2012, 2013, 2014, 2015, 2016, 2017, 2018, 2019, 2020, 2021, 2022, 2023, 2024, 2025, 2026, 2027, and 2028; and tract 90700, blocks 1000, 1001, 1002, 1003, 1004, 1005, 1006, 1007, 1008, 1009, 1010, 1011, 1012, 1013, 1014, 1015, 1016, 1017, 2000, 2001, 2002, 2003, 2004, 2005, 2006, 2007, 2009, 2010, 2011, 2012, 2013, 2014, 2015, 2016, 2017, 2019, 2020, 2021, 2022, 3000, 3001, 3002,

3003, 3004, 3005, 3006, 3007, 3008, 3009, 3010, 3011, 3012, 3013, 3014, 3015, 3016, 3017, and 3018; and tract 90800, blocks 1000, 1001, 1002, 1003, 1004, 1005, 1006, 1007, 1008, 1009, 1010, 1011, 1012, 1013, 1014, 2000, 2001, 2002, 2003, 2004, 2005, 2006, 2007, 2008, 2009, 2010, 2011, 2012, 2013, 3000, 3001, 3002, 3003, 3004, 3005, 3006, 3007, 3008, 3009, 3010, and 3011; and tract 90900, blocks 1000, 1001, 1002, 1003, 1004, 1005, 1006, 1007, 1008, 1009, 1010, 2000, 2001, 2002, 2003, 2004, 2005, 2006, 2007, 2008, 3000, 3001, 3002, 3003, 3004, 3005, 3006, 3007, 3008, 3009, 4000, 4001, 4002, 4003, 4004, 4005, 4006, 4007, 4008, 4009, 4010, 4011, 4012, 4013, 4014, 4015, and 4016; and tract 91000, blocks 1000, 1001, 1002, 1003, 1004, 1005, 1006, 1007, 1008, 1009, 1010, 1011, 2000, 2001, 2002, 2003, 2004, 2005, 2006, 2007, 2008, 2009, 2010, 3000, 3001, 3002, 3003, 3004, 3005, 3006, 3007, 4000, 4001, 4002, 4003, 4004, 4005, 4006, 4007, 5000, 5001, 5002, 5003, 5004, 5005, 5006, 5007, 6000, 6001, 6002, 6003, 6004, 6005, 6006, 6007, 6008, 6009, 6010, 6011, 6012, 6013, and 6014; and tract 91100, blocks 1000, 1001, 1002, 1003, 1004, 1005, 1006, 1007, 1008, 1009, 1010, 1011, 1012, 2000, 2001, 2002, 2003, 2004, 2005, 2006, 2007, 2008, 2009, 2010, 2011, 2012, 2013, 2014, 2015, 2016, 3000, 3001, 3002, 3003, 3004, 3005, 3006, 3007, 3008, 3009, 3010, 3011, 3012, 3013, 3014, 3015, 3016, 3017, 3018, 3019, 3020, 3021, 3022, 3023, 3024, 3025, 3026, 4000, 4001, 4002, 4003, 4004, 4005, 4006, 4007, 4008, 4009, 4010, 4011, 4012, and 4013; and tract 91200, blocks 3002 and 3003.

(2) WAUKESHA COUNTY. That part of Waukesha County consisting of all of the following:

(a) That part of the town of Brookfield comprising U.S. census tract 200801, blocks 1004, 1005, 1006, 1007, 1008, 1020, 1023, 1025, 1046, 1047, 1057, 1058, 1059, 2001, 2002, 2003, 2004, 2005, 2013, 2014, 2016, 2018, 2019, 2030, 2032, 3001, 3002, 3003, 3004, 3005, 3006, 3009, 3012, 3013, 3014, 3015, and 3017; and tract 200803, blocks 1012, 1013, 1014, 1015, 1016, 1017, 1020, 1021, 1045, and 1046.

(b) That part of the city of Brookfield comprising U.S. census tract 200700, blocks 1000, 1001, 1002, 1003, 1004, 1005, 1006, 1007, 1008, 1009, 1010, 1011, 1012, 1013, 1014, 1015, 1016, 1017, 1018, 1019, 1020, 1021, 1022, 1023, 1024, 1025, 1026, 1027, 1028, 1029, 1030, 1031, 1032, 1033, 1034, 1035, 1036, 2000, 2001, 2002, 2003, 2004, 2005, 2006, 2007, 2008, 2009, 2010, 2011, 2012, 2013, 2014, 2015, 2016, 2017, 2018, 2019, 2020, 2021, 2022, 2023, 2024, 2025, 2026, 2027, 2028, 2029, 2030, 2031, 2032, 2033, 2034, 3000, 3001, 3002, 3003, 3004, 3005, 3006, 3007, 3008, 3009, 3010, 3011, 3012, 3013, 3014, 3015, 3016, 3017, 3018, 3019, 3020, 3021, 3022, 3023, 3024, 3025, and 3026; and tract 200801, blocks 1009, 1019, 1021, 1022, 1024, 1026, 1027, 1036, 1037, 1038, 1039, 2000, 2006, 2007, 2008, 2009, 2010, 2011, 2012, 2015, 2017, 2020, 2021, 2022, 2023, 2024, 2025, 2026, 2027, 2028, 2029, 2031, 2033, 2034, 2035, 2036, 2037, 2038, 2039, 2040, 2041, 2042, 2043, 2044, 3000, 3007, 3008, 3010, 3011, 3016, 3018, 3019, 3020, 3021, 3022, 3023, 3024, 3025, and 3026; and tract 200803, blocks 1000, 1001, 1002, 1003, 1004, 1005, 1006, 1007, 1008, 1009, 1010, 1011, 1018, 1019, 1022, 1023, 1024, 1025, 1026, 1027, 1028, 1029, 1030, 1031, 1032, 1033, 1034, 1035, 1036, 1037, 1038, 1039, 1040, 1041, 1042, 1043, 1044, 2000, 2001, 2002, 2003, 2004, 2005, 2006, 2007, 2008, 2009, 2010, 2011, 2012, 2013, 2014, 2015, 2016, 2017, 2018, 2019, 2020, 2021, 2022, 2023, 2024, 2025, 2026, 2027, 2028, 2029, 2030, 2031, 2032, 2033, 2034, 2035, 2036, 2037, 2038, 2039, 2040, 2041, 2042, 3000, 3001, 3002, 3003, 3004, 3005, 3006, 3007, 3008, 3009, 3010, 3011, 3012, 3013, 3014, 3015, 3016, 3017, 3018, 3019, 3020, 3021, 3022, 3023, 3024, and 3025; and tract 200804, blocks 1000, 1001, 1002, 1003, 1004, 1005, 1006, 1007, 1008, 1009, 1010, 1011, 1012, 1013, 1014, 2000, 2001, 2002, 2003, 2004, 2005, 2006, 2007, 2008, 2009, 2010, 2011, 2012, 2013, 2014, 2015, 2016, 2017, 2018, 2019, 2020, 2021, 2022, 2023, 2024, 2025, 2026, 2027, 2028, 3000, 3001, 3002, 3003, 3004, 3005, 3006, 3007, 3008, 3009, 3010, 3011, 3012, 3013, 3014, 3015, 3016, 3017, 3018, 3019, 3020, 3021, 3022, and 3023; and tract 200901, blocks 1000, 1001, 1002, 1003, 1004, 1005, 1006, 1007, 1008, 1009, 1010, 1011, 1012, 1013, 1014, 1015, 1016, 1017, 1018, 1019, 1020, 1021, 1022, 1023, 1024, 1025, 1026, 1027, 1028, 1029, 1030, 1031, 1032, 1033, 1034, 1035, 1036, 1037, 1038, 1039, 1040, 1041, 1042, 2000, 2001, 2002, 2003, 2004, 2005, 2006, 2007, 2008, 2009, 2010, 2011, 2012, 2013, 2014, 2015, 2016, 2017, 2018, 2019, 2020, 2021, 2022, 3000, 3001, 3002, 3003, 3004, 3005, 3006, 3007, 3008, 3009, 3010, 3011, 3012, 3013, 3014, 3015, 3016, 3017, 3018, 3019, 3020, 3021, 3022, 3023, and 3024; and tract 200902, blocks 1000, 1001, 1002, 1003, 1004, 1005, 1006, 1007, 1008, 1009, 1010, 1011, 1012, 1013, 1014, 1015, 1016, 1017, 1018, 1019, 1020, 1021, 1022, 1023, 1024, 1025, 1026, 1027, 1028, 1029, 1030, 1031, 1032, 2000, 2001, 2002, 2003, 2004, 2005, 2006, 2007, 2008, 2009, 2010, 2011, 2012, 2013, 2014, 2015, 2016, 3000, 3001, 3002, 3003, 3004, 3005, 3006, 3007, 3008, 3009, 3010, 3011, 3012, 3013, 3014, 3015, 4000, 4001, 4002, 4003, 4004, 4005, 4006, 4007, 4008, 4009, 4010, 4011, 4012, 4013, 4014, 4015, 4016, 4017, 4018, 4019, 4020, 4021, 4022, 4023, 4024, 4025, 4026, 4027, 4028, 4029, 4030, 4031, 4032, 4033, 4034, 4035, 4036, and 4037; and tract 201000, blocks 1000, 1001, 1002, 1003, 1004, 1005, 1006, 1007, 1015, 5000, 5001, 5004, 5009, 6000, 6001, 6002, and 6010; and tract 201201, blocks 1000, 1001, 1002, 1003, 1004, 1005, 1012, 1013, 1014, 1015, 2000, 2001, 2002, 2003, 2004, 2005, 2007, and 2012; and tract 201202, blocks 1005, 1006, 1007, 1008, 1009, 1010, 1011, 1012, 1013, 1014, 1015, 1016, 1017, 1018, 1021, 1022, 1023, 1024, 1025, 1026, 1027, 1029, 1030, 1031, 1032, 1033, 2000, 2001, 2002, 2003, 2004,

2005, 2006, 2007, 2008, 2009, 2010, 2011, 2012, 2013, and 2035.

4.15 Fifteenth assembly district. All of the following territory constitutes the 15th assembly district:

(1) MILWAUKEE COUNTY. That part of Milwaukee County consisting of that part of the city of West Allis comprising U.S. census tract 100300, blocks 1014, 1015, 1016, 1017, 2003, 2004, 2005, 2006, 2007, 2008, 2009, 2010, 2011, 2012, 2013, 2014, 2015, 2016, and 2017; and tract 100400, blocks 2000, 2001, 2002, 2003, 2004, 2005, 2006, 2007, 2008, 2009, 2010, 2011, 2012, 2013, 2014, 2015, 2016, 3000, 3001, 3002, 3003, 3004, 3005, 3006, 3007, 3008, 3009, 3010, 3011, 3012, and 3013; and tract 100500, blocks 1000, 1001, 1002, 1003, 1004, 1005, 1006, 1007, 1008, 2000, 2001, 2002, 2003, 2004, 2005, 2006, 2007, 2008, 2009, 2010, 3000, 3001, 3002, 3003, 3004, 3005, 3006, 3007, 3008, 3009, 3010, 3011, 3012, 3013, 4000, 4001, 4002, 4003, 4004, 4005, 4006, 4007, 4008, and 4009; and tract 100800, blocks 1009, 1010, 1013, 1014, 1015, 1016, 1017, 1018, 1019, 1020, 1021, 1022, 1023, 1024, 1025, 1026, 1027, 1028, 1029, 1030, 1031, 1032, 1033, 1034, 1035, 2004, 2005, 2006, 2007, 2008, 2009, 2010, 2011, 2012, 2013, 2014, 2015, 2016, 2017, 2018, 2019, 2020, 2021, 2022, 2023, 2024, 2025, 2026, 2027, 2028, 2029, 2030, 2031, 2032, and 2033; and tract 100900, blocks 1000, 1001, 1002, 1003, 1004, 1005, 1006, 1007, 2000, 2001, 2002, 2003, 2004, 2005, 2006, 2007, 2008, 2009, 2010, 2011, 2012, 2013, 2014, 2015, 2016, 2017, 2018, 2019, 2020, 2021, 2022, 2023, 2024, 3000, 3001, 3002, 3003, 3004, 3005, 3006, 3007, 3008, 3009, 3010, 3011, and 3012; and tract 101000, blocks 1000, 1001, 1002, 1003, 1004, 1005, 1006, 1007, 1008, 1009, 1010, 1011, 1012, 1013, 1014, 1015, 1016, 1017, 1018, 1019, 1020, 1021, 1022, 1023, 2000, 2001, 2002, 2003, 2004, 2005, 2006, 2007, 2008, 2009, 2010, 2011, 2012, 2013, 2014, 2015, 2016, 2017, 2018, 2019, 2020, 3000, 3001, and 3002; and tract 101100, blocks 1000, 1001, 1002, 1003, 1004, 1005, 1006, 1007, 1008, 1009, 1010, 1011, 1012, 1013, 1014, 1015, 1016, 1017, 1018, 2000, 2001, 2002, 2003, 2004, 2005, 2006, 2007, 2008, 2009, 2010, 2011, 2012, 2013, 2014, 2015, 2016, 2017, and 2018; and tract 101200, blocks 1000, 1001, 1002, 1003, 1004, 1005, 1006, 1007, 1008, 1009, 1010, 1011, 1012, 2000, 2001, 2002, 2003, 2004, 2005, 2006, 2007, 2008, 3000, 3001, 3002, 3003, 3004, 3005, 3006, 3007, 3008, 3009, 3010, 3011, 4000, 4001, 4002, 4003, 4004, 4005, 4006, 4007, and 4008; and tract 101300, blocks 1000, 1001, 1002, 1003, 1004, 1005, 1006, 1007, 1008, 1009, 1010, 1011, 1012, 1013, 1014, 1015, 2000, 2001, 2002, 2003, 2004, 2005, 2006, 2007, 3000, 3001, 3002, 3003, 3004, 3005, 3006, 3007, 3008, 3009, 4000, 4001, 4002, 4003, 4004, 4005, 4006, 4007, 4008, 4009, 4010, 4011, and 4012; and tract 101400, blocks 1000, 1001, 1002, 1003, 1004, 1005, 1006, 1007, 1008, 1009, 1010, 2000, 2001, 2002, 2003, 2004, 2005, 2006, 2007, 2008, 2009, 2010, 3000, 3001, 3002, 3003, 3004, 3005, 3006, 3007, 3008, 3009, 4000, 4001, 4002, 4003, 4004, 4005, 4006, 4007, 4008, 4009, 4010, 4011, 4012, 4013, and 4014; and tract 101500, blocks 1000, 1001, 1002, 1003, 1004, 1005, 1006, 1007, 1008, 1009, 1010, 1011, 1012, 1013, 1014, 1015, 1016, 2000, 2001, 2002, 2003, 2004, 2005, 2006, 2007, 2008, 2009, 2010, 2011, 2012, 2013, 2014, 3003, 3004, 3013, and 3014; and tract 101700, blocks 2003, 3000, 3001, 3002, 3003, 3004, 3005, 3012, 3013, 4000, 4001, 4002, 4003, 4004, 4005, 4006, 4007, 4008, 4009, 4010, 4011, 4012, 4013, 4014, 4015, 4016, 4017, 4018, and 4019; and tract 101800, blocks 2000, 2001, 2002, 2003, 2004, 2005, 2006, 2007, 2008, 2009, 2010, 2011, 2012, 2013, 2014, 2015, 2016, 3002, 3003, 3004, 3005, 3006, 3007, 3008, and 3009; and tract 120102, block 2004.

(2) WAUKESHA COUNTY. That part of Waukesha County consisting of that part of the city of New Berlin comprising U.S. census tract 201300, blocks 1000, 1001, 1002, 1003, 1004, 1005, 1006, 1007, 1008, 1009, 1010, 1011, 1012, 1013, 1014, 1015, 1016, 2000, 2001, 2002, 2003, 2004, 2005, 2006, 2007, 2008, 2009, 2010, 2011, 2012, 2013, 2014, 2015, 2016, 2017, 2018, 2019, 2020, 2021, 2022, 2023, 2024, 2025, 2026, 2027, 3000, 3001, 3002, 3003, 3004, 3005, 3006, and 3007; and tract 201402, blocks 1000, 1001, 1002, 1003, 1004, 1005, 1006, 1007, 1008, 1009, 1010, 1011, 1012, 1013, 1014, 1015, 1016, 1017, 1018, 1019, 1020, 1021, 1022, 1023, 1024, 1025, 1026, 1027, 1028, 1029, 1030, 2000, 2001, 2002, 2003, 2004, 2005, 2006, 2007, 2008, 2009, 2010, 2011, 2012, 2013, 2014, 2015, 2016, 2017, 3000, 3001, 3002, 3003, 3004, 3005, 3006, 3007, 3008, 3009, 3010, and 3011; and tract 201403, blocks 1000, 1001, 1002, 1003, 1004, 1005, 1006, 1007, 1008, 1009, 1010, 1011, 1012, 1013, 1014, 1015, 1016, 1017, 1018, 1019, 1020, 1021, 1022, 1023, 1024, 1025, 1026, 1027, 1028, 1029, 1030, 1031, 1032, 1033, 1034, 1035, 1036, 1037, 1038, 1039, 1040, 1041, 1042, 2000, 2001, 2002, 2003, 2004, 2005, 2006, 2007, 2008, 2009, 2010, 2011, 2012, 3000, 3001, 3002, 3003, 3004, 3005, 3006, 3007, 3008, 3009, 3010, 3011, 3012, 3013, 3014, 3015, 3016, 3017, 3018, 3019, 3020, 3021, 3022, 3023, 3024, 3025, 3026, 3027, 3028, and 3029; and tract 201404, blocks 1000, 1001, 1002, 1003, 1004, 1005, 1006, 1007, 1008, 1009, 1010, 1011, 1012, 1013, 1014, 1015, 1016, 1017, 1018, 1019, 1020, 1021, 1022, 1023, 1024, 1025, 1026, 1027, 2000, 2001, 2002, 2003, 2004, 2005, 2006, 2007, 2008, 2009, 2010, 2011, 2012, 2013, 2014, 2015, 2016, 2017, 2018, 2019, 2020, 2021, 2022, 2023, 2024, 2025, 2026, 2027, 2028, 2029, 2030, 2031, 2032, 2033, 2034, 2035, 2036, 2037, 2038, 2039, 2040, 3000, 3001, 3002, 3003, 3004, 3005, 3006, 3007, 3008, 3009, 3010, 3011, 3012, 3013, 3014, 3015, 3016, 3017, 3018, 3019, 3020, 3021, 3022, and 3023; and tract 201503, blocks 1000, 1001, 1002, 1003, 1004, 1005, 1006, 1007, 1008, 1009, 1010, 1011, 1012, 1013, 1014, 1015, 1016, 1017, 1018, 1019, 1020, 2000, 2001, 2002, 2003, 2004, 2005, 2006, 2007, 2008,

2009, 3000, 3001, 3002, 3003, 3004, 3009, 3010, and 3011; and tract 201506, blocks 1000, 1001, 1002, 1003, 1004, 1008, and 1033; and tract 202902, blocks 2016, 2017, 2018, 2023, 2024, 2025, and 2028.

4.16 Sixteenth assembly district. All of the following territory in Milwaukee County constitutes the 16th assembly district: that part of the city of Milwaukee comprising U.S. census tract 4100, block 1018; and tract 4700, blocks 1000, 1001, 1002, 1003, 1004, 1005, 1006, 1007, 1008, 1009, 1010, 2000, 2001, 2002, 2003, 2004, 2005, 2006, 2007, 3000, 3001, 3002, 3003, 3004, 3005, 3006, 3007, 3008, 3009, 3010, 4000, 4001, 4002, 4003, 4004, 4005, 4006, 4007, 4008, 4009, 4010, 4011, 4012, 4013, 4014, 4015, 4016, and 4017; and tract 6300, blocks 1000, 1001, 1002, 1003, 1004, 1005, 1006, 1007, 1008, 1009, 1010, 1011, 1012, 2000, 2001, 2002, 2003, 2004, 2005, 2006, 2007, 3000, 3001, 3002, 3003, 3004, 3005, 3006, and 3007; and tract 6400, blocks 1000, 1001, 1002, 1003, 1004, 1005, 1006, 1007, 2000, 2001, 2002, 2003, 2004, 2005, 2006, 2007, 3000, 3001, 3002, 3003, 3004, 3005, 3006, and 3007; and tract 6500, blocks 1000, 1001, 1002, 1003, 1004, 1005, 2000, 2001, 2002, 2003, 2004, 2005, 3000, 3001, 3002, 3003, 3004, 3005, 3006, 3007, 4000, 4001, 4002, 4003, 4004, 4005, and 4006; and tract 7100, blocks 1001, 1002, 1003, 1004, and 1005; and tract 7900, blocks 2000, 2001, 2002, 2003, 2004, 2005, 2006, and 2007; and tract 8000, blocks 1000, 1001, 1002, 1003, 1004, 1005, 1006, 1007, 2000, 2001, 2002, 2003, 2004, 2005, 2006, and 2007; and tract 8100, blocks 2000, 2001, 2002, 2003, 2004, 2005, 2006, and 2007; and tract 8400, blocks 1000, 1001, 1002, 1003, 1004, 1005, 1006, 1007, 1008, 1009, 1010, 1011, 1012, 1013, 1014, 2000, 2001, 2002, 2003, 2004, 2005, 2006, 2007, 2008, and 2009; and tract 8500, blocks 1000, 1005, 1006, 1007, 1010, 1011, 1012, 2000, 2001, 2002, 2003, 2004, 2005, 2006, 2007, 2008, and 2009; and tract 8600, blocks 1004, 1005, 1006, 1007, 2000, 2001, 2002, 2003, 2004, 2005, 2006, and 2007; and tract 8700, blocks 1000, 1001, 1002, 1003, 1004, 1005, 1006, 1007, 2000, 2001, 2002, 2003, 2004, 2005, 2006, and 2007; and tract 8800, blocks 1000, 1001, 1002, 1003, 1004, 1005, 1006, 1007, 1008, 1009, 1010, 1011, 1012, 1013, 1014, 1015, 1016, 2000, 2001, 2002, 2003, 2004, 2005, 2006, 2007, 2008, 2009, 2010, 2011, 2012, and 2013; and tract 8900, blocks 1000, 1001, 1002, 1003, 1004, 1005, 2000, 2001, 2002, 2003, 2004, 2005, 2006, 2007, 2008, 2009, 2010, 2011, 2012, 2013, 2014, 2015, 2016, 2017, and 2018; and tract 9700, blocks 1000, 1001, 1002, 1003, 1004, 1005, 1006, 1007, 1008, 1009, 1010, 1011, 1012, 1013, 1014, 2000, 2001, 2002, 2003, 2004, 2005, 2006, 2007, 2008, 2009, 2010, 2011, 2012, 2013, 2014, 2015, 2016, and 2017; and tract 9800, blocks 1000, 1001, 1002, 1003, 1004, 1005, 1006, 1007, 1008, 1009, 1010, 1011, 1012, 1013, 1014, 1015, 1016, 1017, 1018, 1019, 1020, 1021, and 1022; and tract 9900, blocks 1000, 1001, 1002, 1003, 1004, 1005, 1006, 1007, 1008, 1009, 1010, 1011, 1012, 2000, 2001, 2002, 2003, 2004, 2005, 2006, 2007, 2008, 2009, 2010, 2011, 2012, 2013, 2014, 2015, and 2016; and tract 10600, blocks 1000, 1001, 1002, 1003, 1004, 1005, 1006, 1007, 2000, 2001, 2002, 2003, 2004, 2005, 2006, 2007, 2008, 2009, and 2010; and tract 10700, blocks 1000, 1001, 1002, 1003, 1004, 1005, 2000, 2001, 2002, 2003, 2004, 2005, 2006, 2007, 2008, 2009, 2010, 2011, 2012, 2013, 2014, 2015, 2018, 2019, 2020, 2021, and 2025; and tract 11400, blocks 1000, 1001, 1002, 1003, 1004, 1005, 1006, 1007, 1008, 1009, 1010, 1011, 1012, 1013, 1014, 1015, 1016, 1017, 1018, 1019, 1020, 1021, 1022, 1023, 1024, 1025, 1029, 1031, 1032, 1033, and 1034; and tract 14100, blocks 1000, 1001, 1002, 1003, 1004, 1005, 1006, 1007, 1008, 1009, 1010, 1011, 1012, 1013, 1014, 1015, 1016, 1017, 1018, 1019, 1020, 1021, 1022, 1023, 1024, 1025, 1026, 1027, 1028, 1029, 1030, 1031, 1032, 1033, 1034, 1035, 1036, 1037, 1038, 1039, 1040, and 1041; and tract 14600, blocks 1000, 1001, 1002, 1005, 1006, 1010, 1011, 2000, 2001, 2002, 2004, 2005, and 2006; and tract 14700, blocks 2004, 2005, and 2006; and tract 14800, block 2005; and tract 14900, block 1000; and tract 185400, blocks 1000, 1001, 1002, 1003, 1004, 1005, 1006, 1007, 1008, 1009, 1010, 1011, 1012, 1013, 1014, 1015, 1016, 1017, 1018, 2000, 2001, 2002, 2003, 2004, 2005, 2006, 2007, 2008, 2009, 2010, 2011, 2012, 2013, 2014, 2015, 2016, 2017, 2018, 2019, and 2020; and tract 185500, blocks 1000, 1001, 1002, 1003, 1004, 1005, 1006, 1007, 1008, 1009, 1010, 1011, 1012, 1013, 1014, 1015, 1016, 1017, 1018, 1019, 1020, 1021, 1022, 1023, 1024, 1025, 2000, 2001, 2002, 2003, 2004, 2005, 2006, 2007, 2008, 2009, 2010, 2011, 2012, 2013, 2014, 2015, 2016, 2017, 2018, 2019, and 2020; and tract 185600, blocks 1000, 1001, 1002, 1003, 1004, 1005, 1006, 1007, 1008, 1009, 1010, 1011, 1012, 1013, 1014, 1015, 1016, 1017, 1018, 2000, 2001, 2002, 2003, 2004, 2005, 2006, 2007, 3000, 3001, 3002, 3003, 3004, 3005, and 3006; and tract 185700, blocks 1006, 1007, 1010, 1011, 1012, 2000, 2001, 2002, 2003, 2004, 2005, 2006, 2007, 3000, 3001, 3002, 3003, 3004, and 3005; and tract 185800, blocks 1000, 1001, 1002, 1003, 1004, 1005, 1006, 1007, 1008, 1009, 1010, 1011, 2000, 2001, 2002, 2003, 2004, 2005, 2006, 2007, 2008, 2009, 2010, 2011, 2012, 2013, and 2014; and tract 185900, blocks 1000, 1001, 1002, 1003, 1004, 1005, 1006, 1007, 1008, 1009, 1010, 1011, 1012, 1013, 1014, 1015, 1016, 1017, 1018, 1019, 1020, 1021, 1022, 1023, and 1024; and tract 186000, blocks 1000, 1001, 1002, 1003, 1004, 1005, 1006, 1007, 1008, 1009, 1010, 1011, 1012, 1013, 1014, 1015, 1016, 1017, 1018, 1019, 1020, 1021, 1022, and 1023; and tract 186200, blocks 1000, 1001, 1002, 1003, 1004, 1005, 1006, 1007, 1008, 1009, 1010, 1011, 1012, 1013, 1014, 1015, 1016, 2000, 2001, 2002, 2003, 2004, 2005, 2006, 2007, 2008, 2009, and 2010; and tract 186300, blocks 1000, 1001, 1002, 1003, 1004, 1005, 1006, 1007, 1008, 1009, 1010, 1011, 1012, 1013, 1014, 1015, 1016, 1017, 1018, 1019, 1020, 1021, 1022, 1023, 1024, 1025, 1026, 1027, 1028,

1029, 1030, 1031, 1032, 1033, 1034, 1035, 2000, 2001, 2002, 2003, 2004, 2005, 2006, 2007, 2008, 2009, 2010, 2011, 2012, 2013, 2014, 2015, 2016, 2017, 2018, 2019, 2020, 2021, 2022, 2023, 2024, 2025, 2026, 2027, 2028, 2029, 2030, 2031, 2032, 2033, 2034, 2035, 2036, 2037, 2038, 2039, 2040, 2041, 2042, 2043, 2044, 2045, 2046, 2047, 2048, 2049, 2050, 2051, 2052, 2053, 2054, 2055, 2056, 2057, 2058, and 2059; and tract 186400, blocks 1000, 1001, 1002, 1003, 1004, 1005, 1006, 1007, 1008, 1009, 1010, 1011, 1012, 1013, 1014, 1015, 1016, 1017, 1018, 1019, 1020, 1021, 1022, 1023, 1024, 1025, 1026, 1027, 1028, 2000, 2001, 2002, 2003, 2004, 2005, 2007, 2008, and 2009; and tract 186800, blocks 1000, 1001, 1002, 1003, 1004, 1005, 1006, 1007, 1008, 1009, 1015, 1016, 1017, and 1020; and tract 187400, blocks 1025, 1026, 1062, 1063, 1064, 1065, and 1066.

4.17 Seventeenth assembly district. All of the following territory in Milwaukee County constitutes the 17th assembly district: that part of the city of Milwaukee comprising U.S. census tract 2400, blocks 2008, 2009, and 2010; and tract 2600, blocks 1000, 1001, 1002, 1003, 1004, 1005, 1006, 1007, 1008, 1009, 1010, 1011, 1012, 2000, 2001, 2002, 2003, 2004, 2005, 2006, 2007, 2008, 2009, 2010, 2011, 2012, 2013, 2014, 3000, 3001, 3002, 3003, 3004, 3005, 3006, 3007, 3008, 3009, 3010, and 3011; and tract 2700, blocks 1000, 1001, 1002, 1003, 1004, 1005, 1006, 1007, 2000, 2001, 2002, 2003, 2004, 2005, and 2006; and tract 3000, blocks 1000, 1001, 1002, 1003, 1004, 1005, 1006, 1007, 2000, 2001, 2002, 2003, 2004, 2005, 2006, 2007, 2008, 3000, and 3010; and tract 3100, blocks 1000, 1001, 1002, 1003, 1004, 1005, 1006, 1007, 1008, 1009, 2000, 2001, 2002, 2003, 2004, 2005, 2006, 2007, 2008, 2009, 2010, 2011, 2012, 2013, 2014, 3000, 3001, 3002, 3003, 3004, 3005, 3006, 3007, 3008, 3009, 3010, 3011, 3012, 4000, 4001, 4002, 4003, 4004, 4005, 4006, 4007, 4008, 4009, 4010, 4011, 4012, and 4013; and tract 3200, blocks 1000, 1001, 1002, 1003, 1004, 1005, 1006, 1007, 1008, 1009, 1010, 1011, 1012, 1013, 1014, 2000, 2001, 2002, 2003, 2004, 2005, 2006, 2007, 2008, 2009, 2010, 3000, 3001, 3002, 3003, 3004, 3005, 3006, 3007, 3008, 3009, 3010, and 3011; and tract 3300, blocks 1000, 1001, 1002, 1003, 1004, 1005, 1006, 1007, 1008, 1009, 2000, 2001, 2002, 2003, 2004, 2005, 2006, 2007, 2008, 2009, 3000, 3001, 3002, 3003, 3004, 3005, 3006, 3007, 3008, 3009, and 3010; and tract 3400, blocks 1000, 1001, 1002, 1003, 1004, 1005, 1006, 1007, 1008, 1009, 1010, 1011, 1012, 1013, 1014, 1015, 1016, 1017, 1018, 1019, 1020, 1021, 2000, 2007, 2008, and 2016; and tract 3500, blocks 1000, 1001, 1002, 1003, 1004, 1005, 1006, 1007, 1008, 1009, 1010, 1011, 2000, 2001, 2002, 2003, 2004, 2005, 2006, 2007, 2008, 2009, 2010, 2011, 2012, 2013, 2014, 2015, 3000, 3001, 3002, 3003, 3004, 3005, 3006, 3007, 3008, 3009, 3010, 3011, 4000, 4001, 4002, 4003, 4004, 4005, 4006, 4007, 4008, 4009, 4010, 4011, 4012, 4013, 4014, and 4015; and tract 3600, blocks 1000, 1001, 1002, 1003, 1004, 1005, 1006, 1007, 1008, 1009, 1010, 1011, 1012, 1013, 1014, 1015, 1016, 1017, 1018, 1019, 1020, 1021, 2000, 2001, 2002, 2003, 2004, 2005, 2006, 2007, 2008, 2009, 2010, and 2011; and tract 3700, blocks 1000, 1001, 1002, 1003, 1004, 1005, 1006, 1007, 1008, 1009, 1010, 1011, 1012, 1013, 2000, 2001, 2002, 2003, 2004, 2005, 2006, 2007, 2008, 2009, 2010, 2011, and 2012; and tract 3800, blocks 2001, 2002, 2003, 2009, 2010, 2011, 3000, 3001, 3002, 3003, 3004, 3010, and 3011; and tract 4000, blocks 1000, 1001, 1002, 1003, 1004, 1005, 1006, 1007, 1008, 1009, 1010, 1011, 1012, 2000, 2001, 2002, 2003, 2004, 2005, 2006, 2007, 2008, 2009, 3000, 3001, 3002, 3003, 3004, 3005, 3006, 3007, 3008, 3009, 3010, and 3011; and tract 4100, blocks 1005, 1006, 1007, 1008, 1009, 1010, 1011, 1019, 2000, 2001, 2002, 2003, 2004, 2005, 2006, 2007, 2008, 2009, 3000, 3001, 3002, 3003, 3004, 3005, 3006, 3007, 3008, 3009, 3010, 3011, 3012, 3013, 3014, 3015, 3016, and 3017; and tract 4900, blocks 3000, 3001, 3002, 3003, 3004, 3005, 3006, 3007, 3008, 3009, 3010, 3011, 3012, and 3013; and tract 5000, blocks 1000, 1001, 1002, 1003, 1004, 1005, 1006, 1007, 1008, 1009, 1010, 1011, 1012, 1013, 1014, 1015, 1016, 1017, 2000, 2001, 2002, 2003, 2004, 2005, 2006, 2007, 2008, 2009, 2010, 2011, 2012, 2013, 2014, 2015, 2016, 3000, 3001, 3002, 3003, 3004, 3005, 3006, 3007, 3008, 3009, 3010, 3011, 3012, 3013, 3014, 4000, 4001, 4002, 4003, 4004, 4005, 4006, 4007, 4008, 4009, 4010, 4011, 4012, and 4013; and tract 5100, blocks 1000, 1001, 1002, 1003, 1004, 1005, 1006, 1007, 1008, 1009, 1010, 1011, 1012, 1013, 1014, 1015, 1016, 2000, 2001, 2002, 2003, 2004, 3000, 3001, 3002, 3003, 3004, 3005, 3006, 3007, 3008, and 3009; and tract 5200, blocks 1000, 1001, 1002, 1003, 1004, 1005, 1006, 1007, 1008, 1009, 1010, 1011, 1012, 1013, 1014, 2000, 2001, 2002, 2003, 2004, 2005, 2006, 2007, 2008, 2009, 2010, 2011, 2012, and 2013; and tract 5300, blocks 1000, 1001, 1002, 1003, 1004, 1005, 1006, 1007, 1008, 1009, 1010, 1011, 2000, 2001, 2002, 2003, 2004, 2005, 2006, 2007, 2008, 2009, 2010, 2011, 2012, 2013, 2014, 2015, 2016, and 2017; and tract 5400, blocks 1000, 1001, 1002, 1003, 1004, 1006, 2000, 2001, 2002, 2003, 2004, 2005, 2006, 2007, 2008, 2009, 2010, 2011, 2012, 2013, 3000, 3001, 3002, 3003, 3004, 3005, 3006, 3007, 3008, 3009, 3010, 3011, 3012, 3013, 3014, 3015, 3016, 3017, 3018, 4000, 4001, 4002, 4003, 4004, 4005, 4006, 4007, 4008, 4009, 4010, and 4011; and tract 5500, blocks 2000, 2001, 2002, 2004, 2005, 2006, 2007, 3000, 3013, and 3014; and tract 5700, blocks 1000, 1007, 2000, 2001, 2002, 2003, 2004, 2005, 2006, 2007, 2008, and 2009; and tract 5800, blocks 1000, 1001, 1002, 1003, 1004, 1005, 1006, 1007, 1008, 1009, 1010, 1011, 1012, 1014, 1015, 1016, 3000, 3001, 3002, 3003, 3004, 3005, 3006, 3007, 3008, 3009, 3010, 3011, 3012, 3013, 3014, 3015, 3016, and 3017; and tract 5900, blocks 1000, 1001, 1002, 1003, 1004, 1005, 1006, 1007, 1008, 1009, 1010, 1011, 1012, 1013, 1014, 2000, 2001, 2002, 2003, 2004, 2005, 2006, 2007, 2008, 2009, 2010, 2011, 2012, 2013, 3000, 3001, 3002, 3003,

3004, 3005, 3006, 3007, 3008, 3009, 3010, 3011, 3012, 3013, 3014, 3015, 3016, 3017, 4000, 4001, 4002, 4003, 4004, 4005, 4006, 4007, 4008, 4009, 4010, 4011, 4012, 4013, 4014, and 4015; and tract 6000, blocks 2000, 2001, 2002, 2003, 3000, 3001, 3002, 3003, 3004, 3005, 3006, and 3007; and tract 9200, blocks 1002, 1003, 1004, 1005, 1006, 1007, 1008, 1009, 1012, and 1013; and tract 9300, blocks 1000, 1001, 1002, 1003, 1004, 1005, 1006, 2000, 2001, 2002, 3000, 3001, 3002, 3003, 3004, 3005, and 3006.

4.18 Eighteenth assembly district. All of the following territory in Milwaukee County constitutes the 18th assembly district: that part of the city of Milwaukee comprising U.S. census tract 3800, blocks 1000, 1001, 1002, 1003, 1004, 1005, 1006, 1007, 1008, 1009, 1010, 2000, 2004, 2005, 2006, 2007, 2008, 2012, 3005, 3006, 3007, 3008, 3009, 3012, 3013, 3014, and 3015; and tract 3900, blocks 1000, 1001, 1002, 1003, 1004, 1005, 1006, 1007, 1008, 1009, 2000, 2001, 2002, 2003, 2004, 2005, 2006, 2007, 2008, 2009, 3000, 3001, 3002, 3003, 3004, 3005, 3006, 3007, 3008, 3009, 3010, 3011, and 3012; and tract 4800, blocks 1000, 1001, 1002, 1003, 1004, 1005, 1006, 1007, 1008, 1009, 1010, 1011, 1012, 1013, 1014, 1015, 1016, 1017, 1018, 1019, 1020, 1021, 2000, 2001, 2002, 2003, 2004, 2005, 2006, 2007, 2008, 2009, 2010, 2011, 3000, 3001, 3002, 3003, 3004, 3005, 3006, 3007, 3008, 3009, 3010, 3011, 3012, 3013, 4000, 4001, 4002, 4003, 4004, 4005, 4006, 4007, 4008, and 4009; and tract 4900, blocks 1000, 1001, 1002, 1003, 1004, 1005, 1006, 1007, 1008, 1009, 1010, 1011, 1012, 1013, 1014, 1015, 1016, 1017, 2000, 2001, 2002, 2003, 2004, 2005, 2006, 2007, 2008, 2009, 2010, 2011, 2012, 2013, 2014, 2015, 2016, 2017, 2018, 2019, and 2020; and tract 6000, blocks 1000, 1001, 1002, 1003, 1004, 1005, 2004, and 2005; and tract 6100, blocks 1000, 1001, 1002, 1003, 1004, 1005, 1006, 1007, 2000, 2001, 2002, 2003, 2004, 2005, 2006, 3000, 3001, 3002, 3003, 3004, 3005, 3006, and 3007; and tract 6200, blocks 1000, 1001, 1002, 1003, 1004, 1005, 2000, 2001, 2002, 2003, 2004, 2005, 3000, 3001, 3002, 3003, 3004, 3005, 4000, 4001, 4002, 4003, 4004, and 4005; and tract 9000, blocks 1000, 1001, 1002, 1003, 1004, 1005, 2000, 2001, 2002, 2003, 2004, 2005, 2006, 2007, 2008, 2009, 2010, 2011, 3000, 3001, 3002, 3003, 3004, 3005, 3006, 3007, 3008, 3009, 3010, and 3011; and tract 9100, blocks 1000, 1001, 1002, 1003, 1004, 1005, 1006, 1007, 1008, 2000, 2001, 2002, 2003, 2004, 2005, 2006, 2007, 2008, 2009, 2010, 3000, 3001, 3002, 3003, 3004, 3005, 3006, 3007, 3008, 3009, 3010, 3011, 3012, and 3013; and tract 9200, blocks 1000, 1001, 1010, 1011, 1014, 2000, 2001, 2002, 2003, 2004, 2005, 2006, 2007, 2008, 2009, and 2010; and tract 9300, blocks 1007, 1008, 1009, 2003, 2004, 2005, 2006, 2007, 2008, 2009, 2010, 2011, 3007, 3008, 3009, 3010, and 3011; and tract 9400, blocks 1000, 1001, 1002, 1003, 1004, 1005, 1006, 1007, 2000, 2001, 2002, 2003, 2004, 2005, 2006, 2007, 3000, 3001, 3002, 3003, 3004, 3005, 3006, 3007, 3008, 3009, 3010, 3011, 3012, and 3013; and tract 9500, blocks 1000, 1001, 1002, 1003, 1004, 1005, 1006, 1007, 2000, 2001, 2002, 2003, 2004, 2005, 2006, 2007, 2008, 3000; 3001, 3002, 3003, 3004, 3005, 3006, 3007, 3008, and 3009; and tract 9600, blocks 1000, 1001, 1002, 1003, 1004, 1005, 1006, 1007, 1008, 1009, 1010, 1011, 1012, 1013, 2000, 2001, 2002, 2003, 2004, 2005, 2006, 2007, 2008, 2009, 2010, 2011, 2012, 2013, 2014, 2015, 2016, 2017, and 2018; and tract 12200, blocks 1000, 1001, 1002, 1003, 1004, 1005, 1006, 1007, 1008, 2000, 2001, 2002, 2003, 2004, 2005, 2006, 2007, 3000, 3001, 3002, 3003, 3004, 3005, 3006, 3007, 3008, 3009, 3010, 3011, 3012, 3013, 3014, and 3015; and tract 12300, blocks 1000, 1001, 1002, 1003, 1004, 1005, 1006, 1007, 1008, 1009, 1010, 1011, 1012, 1013, 1014, 1015, 1016, 1017, 1018, 1019, 1020, 1021, 1022, 1023, 1024, 1025, and 1026; and tract 12400, blocks 1000, 1001, 1002, 1003, 1004, 1005, 1006, 1007, 1008, 1009, 1010, 1011, 1012, 1013, 1014, 1015, 2000, 2001, 2002, 2003, 2004, 2005, 2006, 2007, 2008, 2009, 2010, 2011, 2012, 2013, 2014, 2015, 2016, 2017, 2018, 2019, 2020, 2021, 2022, 2023, 2024, 2025, 2026, 2027, and 2028; and tract 12500, blocks 1000, 1001, 1002, 1003, 1004, 1005, 1006, 1008, 1009, 1010, 1011, 1012, 1013, 1014, 1020, 1021, 1022, 1037, 1038, 2000, 2001, 2002, 2003, 2004, 2005, 2006, 2007, 2008, 2009, 2010, 2011, 2012, 2013, 2016, 2017, 2018, 2019, and 2020; and tract 12600, blocks 1000, 1001, and 1002; and tract 13300, blocks 1000, 1001, 1002, 1003, 1004, 1005, 1006, 1007, 1008, 1009, 1010, 1011, 1012, 1013, 1014, 1015, 1016, 1017, 1018, and 1019; and tract 13400, blocks 1000, 1001, 1002, 1003, 1004, 1005, 1006, 1007, 1008, 2000, 2001, 2002, 2003, 2006, 2007, 2008, 2009, 2010, 2011, 2012, 2013, 2014, 3000, 3001, 3002, 3003, 3004, 3005, and 3006; and tract 13500, blocks 1000, 1001, 1002, 1003, 1004, 1005, 2000, 2001, 2002, 2003, 2004, 2005, and 2006; and tract 13600, blocks 1000, 1001, 1002, 1003, 1004, 1005, 1006, 1007, 2000, 2001, 2002, 2003, 2004, 2005, 2006, 2007, and 2008; and tract 13700, blocks 1000, 1001, 1002, 1003, 1004, 1005, 1006, 1007, 1008, 1009, 1010, 2000, 2001, 2002, 2003, 2004, 2005, and 2006; and tract 14600, blocks 1003, 1004, 1007, 1008, 1009, and 2003; and tract 14700, blocks 1000, 1001, 1002, 1003, 1004, 1005, 1006, 1007, 1008, 2000, 2001, 2002, and 2003; and tract 14800, blocks 1000, 1001, 1002, 1003, 1004, 1005, 1006, 1007, 1008, 1009, 1010, 1011, 2000, 2001, 2002, 2003, and 2004; and tract 14900, blocks 1001, 1002, 1003, 1004, 1005, 1006, 2000, 2001, 2002, 2003, 2004, 2005, 2006, 2007, 2008, 2009, and 2010; and tract 186100, blocks 1000, 1001, 1002, 1003, 1004, 1005, 1006, 1007, 1008, 1009, 1010, 1011, 2000, 2001, 2002, 2003, 2004, 2005, 2006, 2007, 2008, and 2009; and tract 186400, block 2006.

4.19 Ninteenth assembly district. All of the following territory in Milwaukee County constitutes the 19th assembly district: that part of the city of Milwaukee comprising U.S. census tract 7200, blocks 1000, 1001, 1002,

1003, 1004, and 1005; and tract 7300, blocks 1000, 1001, 1002, 1003, 1004, 1005, 1006, 1007, 2000, 2001, 2002, 2003, 2004, 2005, 2006, 3000, 3001, 3002, 3003, 3004, 3005, 3006, 3007, 3008, 3009, and 3010; and tract 7400, blocks 1000, 1001, 1002, 1003, 1004, 1005, 1006, 1007, 1008, 1009, 2002, 2003, 2004, 2005, 2006, 2007, 2008, 2009, 2010, 2011, and 2012; and tract 7500, blocks 1000, 1001, 1002, 1003, 1004, 1005, 1006, 1007, 1008, 2000, 2001, 2002, 2003, 2004, 2005, 2006, 2007, 2008, 3000, 3001, 3002, 3003, 3004, 3005, 3006, 3007, 3008, 3009, 3010, 3011, 3012, 3013, 3014, 3015, and 3016; and tract 7600, blocks 1000, 1001, 1002, 1003, 1004, 1005, 1006, 1007, 1008, 2000, 2001, 2002, 2003, 2004, 2005, 2006, 2007, 3000, 3001, 3002, 3003, 3004, 3005, 3006, 3007, 3008, 3009, 3010, 3011, and 3012; and tract 7700, blocks 1000, 1001, 1002, 1003, 1004, 1005, 1006, 1007, 1008, 2000, 2001, 2002, 2003, 2004, 2005, 2006, 2007, 2008, 2009, 2010, 2011, 2012, 2013, 2014, 2015, 3000, 3001, 3002, 3003, 3004, 3005, 3006, 3007, 3008, and 3009; and tract 7800, blocks 1000, 1001, 1002, 1003, 1004, 1005, 1006, 2000, 2001, 2002, 2003, 2004, 2005, 2006, 3000, 3001, 3002, 3003, 3004, 3005, 3006, 3007, 3008, 3009, 3010, and 3011; and tract 7900, blocks 1000, 1001, 1002, 1003, 1004, and 1005; and tract 10700, blocks 2016, 2017, 2022, 2023, 2024, and 2026; and tract 10800, blocks 1000, 1001, 1002, 1003, 1004, 1005, 1006, 1007, 1008, 1009, 1010, 1011, 1012, 1013, 1014, 2000, 2001, 2002, 2003, 2004, 2005, and 2006; and tract 11000, blocks 1000, 1001, 1002, 1003, 1004, 1005, 1006, 2000, 2001, 2002, 2003, 2004, and 2005; and tract 11100, blocks 1000, 1001, 1002, 1003, 1004, 1005, 1006, 1007, 2000, 2001, 2002, 2003, 2004, 2005, 2006, 2007, and 2008; and tract 11200, blocks 1000, 1001, 1002, 1003, 1004, 1005, 1006, 1007, 2000, 2001, 2002, 2003, 2004, 2005, 2006, 2007, 2008, 2009, 2010, 2011, 2012, 2013, and 2014; and tract 11300, blocks 1000, 1001, 1002, 1003, 1004, 1005, 1006, 1007, 1008, 1009, 1010, 1011, 1012, 1013, 1014, 1015, 1016, 1017, 1018, 1019, 1020, 1021, 1022, 2000, 2001, 2002, and 2003; and tract 11400, blocks 1026, 1027, 1028, and 1030; and tract 14300, blocks 1000, 1001, 1002, 1003, 1004, 2000, 2001, 2002, 2003, 2004, 2005, 2006, 2007, 2008, 2009, 2010, 2011, 2012, and 2013; and tract 14400, blocks 1000, 1001, 1002, 1003, 1004, 1005, 1006, 1007, 1008, 1009, 1010, 1011, 1012, 1013, 1014, 1015, 1016, 1017, 1018, 1019, 1020, 1021, 1022, 1023, 1024, 1025, 1026, 2000, 2001, 2002, 2003, 2004, 2005, 2006, 2007, 2008, 2009, 2010, 2011, and 2012; and tract 16500, blocks 3000 and 3021; and tract 16600, blocks 2017, 2018, and 2025; and tract 17900, blocks 1000, 1001, 1002, 1006, 1007, 1008, 2000, 2001, 2002, 2005, 2006, 2007, 3000, 3001, 3002, 3003, 3004, 3005, 3006, 3007, 3008, 3009, 3010, 3011, and 4000; and tract 18000, blocks 1003, 1004, 1005, 1006, 1007, 1008, 1009, 1010, 1011, 1012, 1013, 1014, 1015, 1016, 1017, 1018, 1019, 1020, 1021, 1022, 1023, 1024, 1025, 1026, 1027, 1028, 1029, 1030, 1031, 1032, 1033, 1034, 1035, 1036, 1037, 1038, 1039, 1040, 1041, 1042, 1043, 1044, 1045, 1046, 1047, 1048, 1049, 1050, 1051, 1052, 1053, 1054, 1055, 1056, 1057, 1058, 1059, 1060, 1061, 1062, 1063, 1064, 1065, 1066, 1067, 1068, 1069, 1070, 1071, 1072, 1073, 1074, 1075, 1076, 1077, 1078, 1079, 1080, 1081, 1082, 1083, 1084, and 1086; and tract 18100, blocks 1004, 1005, 1006, 1007, 1008, 1009, 1010, 1011, 1012, 1013, 1014, 1015, 1016, 1017, 1018, 1019, 1020, 2000, 2001, 2002, 2003, 2004, 2005, 2006, 2007, 2008, 2009, 2010, 2011, 2012, and 2013; and tract 18200, blocks 1000, 1001, 1002, 1003, 1004, 1005, 1006, 1007, 1008, 1009, 1010, 1011, 1012, 1013, 2002, 2003, 2004, 2005, 2006, 2007, 2008, 2009, 2010, 2011, 2012, 2013, 2014, 2015, 2016, 2017, 2018, and 2019; and tract 18300, blocks 1000, 1001, 1002, 1003, 1004, 1005, 1006, 1007, 1008, 1009, 1013, 2000, 2001, 2002, 2003, 2004, 2005, 2006, 2007, 3000, 3001, 3002, 3003, 3004, 3005, 3006, 3007, 3008, and 3009; and tract 18400, blocks 1000, 1001, 1002, 1003, 1004, 1005, 1006, 1007, 1008, 1009, 1010, 2000, 2001, 2002, 2004, 2005, 2006, 2007, 2008, 2009, 2010, and 2011; and tract 186600, blocks 1000 and 1001; and tract 186900, blocks 1000, 1001, and 1002; and tract 187000, blocks 1000, 1001, 1002, 1003, 1004, 1005, 1006, 1007, 1008, 1009, 1010, 1011, 1012, 1013, 1014, 1015, 1016, 2000, 2001, 2002, 2003, 2004, 2005, 3000, 3001, 3002, and 3003; and tract 187400, blocks 1000, 1001, 1002, 1003, 1004, 1005, 1006, 1007, 1008, 1009, 1010, 1011, 1012, 1013, 1014, 1015, 1016, 1017, 1018, 1019, 1020, 1021, 1022, 1023, 1024, 1027, 1028, 1029, 1030, 1031, 1032, 1033, 1034, 1035, 1036, 1037, 1038, 1039, 1040, 1041, 1042, 1043, 1044, 1045, 1046, 1047, 1048, 1049, 1050, 1051, 1052, 1053, 1054, 1055, 1056, 1057, 1058, 1059, 1068, 1069, 1070, 1071, 1072, 1073, 1074, 1075, 1076, 1077, 1078, 1079, 1080, 1081, 1102, and 1103; and tract 980000, blocks 1002, 1003, 1004, 1005, 1006, 1007, 1010, 1011, 1012, 1013, 1014, 1015, 1016, 1017, 1018, 1019, 1020, 1021, 1022, 1023, 1025, 1026, 1027, 1028, 1029, 1030, 1031, and 1034.

4.20 Twentieth assembly district. All of the following territory in Milwaukee County constitutes the 20th assembly district:

(1) The cities of Cudahy and St. Francis.

(2) That part of the city of Milwaukee comprising U.S. census tract 18300, blocks 1010, 1011, 1012, 2008, 2009, and 2010; and tract 18500, blocks 1029, 1030, 1031, 1032, 1033, 1034, 1035, 1036, 1037, 1038, 2000, 2001, 2002, 2003, 2004, 2005, 2006, 2007, 2008, 2009, 2010, 2011, 2012, 2013, 2014, and 2015; and tract 20600, blocks 1000, 1001, 1002, 1003, 1004, 1005, 1006, 1007, 1008, 1009, 1010, 1011, 1012, 1013, 1014, 1015, 1016, 1017, 1018, 1019, 1020, 1021, 1022, 1023, 1024, 1025, 1026, 1027, 1028, 1029, 2000, 2001, 2002, 2003, 2004, 2005, 2006, 2007, 2008, 2009, 2010, 2011, 2012, 2013, 2014, 2015, 2016, 2017, 2018, and 2019; and tract 20700, blocks 1000, 1001, 1002, 1003, 1004, 1005, 1006, 1007, 1008, 1009, 1010, 1011, 1012, 1013, 1014, 2000, 2001,

2002, 2003, 2004, 2005, 2006, 2007, 3000, 3001, 3002, 3003, 3004, 3005, 3006, 3007, 3008, 3009, 3010, 3011, 3012, 3013, 3014, 3015, 3016, 4000, 4001, 4002, 4003, 4004, 4005, 4006, 4007, 4008, 4009, 5000, 5001, 5002, 5003, 5004, 5005, 5006, 5007, 6000, 6001, 6002, 6003, 6004, 6005, 6006, 6007, 6008, 6009, and 6010; and tract 20800, blocks 1000, 1001, 1002, 1003, 1004, 1005, 1006, 1007, 2000, 2001, 2002, 2003, 2004, 2005, 2006, 2007, 2008, 2009, 2010, 3000, 3001, 3002, 3003, 3004, 3005, 3006, 3007, 3008, 3009, 3010, 3011, 3012, 3013, 4002, 4003, 4004, 4005, 4006, 4007, 4008, 4009, 4010, 4011, 5000, 5001, 5002, 5003, 5004, 5005, 5006, and 5007; and tract 20900, blocks 1000, 1001, 1002, 1003, 1004, 1005, 1006, 1007, 1008, 1009, 1010, 2000, 2001, 2002, 2003, 2004, 2005, 2006, 2007, 2008, 2009, 3000, 3001, 3002, 3003, 3004, 3005, 3006, 3007, and 3008; and tract 21000, blocks 1001, 1002, 1003, 1004, 1005, 1006, 1007, 1008, 1009, 1010, 2000, 2001, 2002, 2003, 2004, 2005, 2006, 2007, 2008, 2009, and 2010; and tract 21100, blocks 1000, 1001, 1002, 1003, 1004, 1005, 1006, 1007, 1008, 1009, 1010, 1011, 1012, 1013, 1014, 1015, 1016, 1017, 1018, 1019, 1020, 1021, 1022, 1023, and 1024; and tract 21200, blocks 1000, 1001, 1002, 1003, 1004, 1005, 1006, 1007, 1008, 1009, 1010, 1011, 1012, 1013, 1014, 1015, 1016, 1017, 2000, 2001, 2002, 2003, 2004, and 2006; and tract 21600, blocks 1000, 1001, 1002, 1003, 1004, 1005, 1006, 1007, 1008, 1014, 1015, 1016, 1017, 1018, and 1019; and tract 21700, blocks 1000, 1001, 1002, 1003, 1004, 1005, 1006, 1007, 1008, 1009, 1010, 2000, 2001, 2002, 2003, 2004, 2005, 2006, 2007, 2008, 2009, 2010, 2011, 2012, 2013, 2014, 2015, 2016, 2017, 2018, 2019, 2020, 2021, 2022, 3000, 3001, 3002, 3003, 3004, 3005, 3006, 3007, 3008, 3009, 3010, 3011, 3012, 3013, 3014, 3015, 3016, 3017, 4000, 4001, 4002, 4003, 4004, 4005, 4006, 4007, 4008, 4009, 4010, 4011, 4012, 5000, 5001, 5002, 5003, 5004, 5005, 5006, 5007, 5008, 5009, 5010, 5011, 5012, 5013, 5014, 5015, 5016, 5017, 5018, 5019, 5020, 5021, 5022, 5023, 5024, 5025, 5026, 5027, and 5028; and tract 21800, blocks 1000, 1001, 1002, 1003, 1004, 1005, 1006, 1007, 2000, 2001, 2002, 2003, 2004, 2005, 2006, 2007, 3000, 3002, 3003, 3004, 3005, 3006, 3007, 3008, 3009, 3010, 3011, 3012, 3013, and 3014; and tract 120502, block 3028; and tract 160100, block 4000; and tract 185200, block 1028.

4.21 Twenty–first assembly district. All of the following territory in Milwaukee County constitutes the 21st assembly district:

(1) The cities of Oak Creek and South Milwaukee.

(2) That part of the city of Franklin comprising U.S. census tract 187300, blocks 1000, 1001, 1002, 1003, 1004, 1005, 1006, 1009, 1010, 3009, 3010, 3011, 3012, 3013, 3014, 3015, 3026, 3027, 3028, 3029, and 3030.

4.22 Twenty–second assembly district. All of the following territory constitutes the 22nd assembly district:

(1) MILWAUKEE COUNTY. That part of Milwaukee County consisting of that part of the city of Milwaukee comprising U.S. census tract 301, blocks 1000, 1001, 1002, 1003, 1004, 1005, 1006, 1007, 1008, 1009, 1010, 1011, 1012, 1013, 1014, 1015, 1016, 1017, 1018, 1019, 1020, 1021, 1022, 1023, 1024, 1025, 1026, 1027, 1028, 1029, and 1030; and tract 302, blocks 1001, 1002, 1004, 1005, 1006, 1007, 1013, 1014, 1015, 1016, and 1017; and tract 303, blocks 1000, 1001, 1002, 1003, 1004, 1005, 1006, 1007, 1008, 1009, 1010, 1011, 1012, 1013, 1014, 2009, and 2010; and tract 400, blocks 1000, 1001, 1002, 1003, 1004, 1005, 1006, 1007, 1008, 1009, 1010, 1011, 2000, 2001, 2002, 2003, 2004, 2005, 2006, 2007, 2008, 2009, 2010, 2011, 2012, 2013, 2014, 2015, 2016, 2017, 2018, 2019, 2020, 2021, 2022, and 2023; and tract 501, blocks 1000, 1001, 1002, 1003, 1004, 1005, 1006, 1007, 1008, 1009, 1010, 1011, 1012, 1013, 1016, 1017, 1018, 1019, 2012, 2013, 2018, and 2019.

(2) WASHINGTON COUNTY. That part of Washington County consisting of all of the following:

(a) The town of Erin.

(b) That part of the village of Richfield comprising U.S. census tract 460101, blocks 2001, 2003, 2004, 2005, 2006, 2007, 2008, 2009, 2010, 2011, 2012, 2013, 2014, 2015, 2016, 2017, 2018, 2019, 2020, 2021, 2022, 2023, 2024, 2025, 2026, 2027, 2028, 2029, 2030, 2031, 2032, 2033, 2034, 2035, 3005, 3006, 3007, 3008, 3009, 3010, 3011, 3017, 3018, 3019, 3020, 3021, 3022, 3023, 3024, 3025, 3026, 3027, 3028, 3029, 3030, 3031, 3032, 3033, 3034, 3035, 3036, 3037, 3038, 3039, 3040, 3041, 3042, 3043, 3044, 3045, 3046, 3047, 3048, 3049, 3050, 3051, 3052, 3053, and 3054; and tract 460102, blocks 2000, 2001, 2002, 2003, 2004, 2005, 2006, 2007, 2008, 2009, 2010, 2011, 2012, 2013, 2014, 2015, 2016, 2017, 2018, 2019, 2020, 2021, 2022, 2023, 2024, 2025, 2026, 2027, 2028, 2029, 2030, 3000, 3001, 3002, 3003, 3004, 3005, 3006, 3007, 3008, 3009, 3010, 3011, 3012, 3013, 3014, 3015, 3016, 3017, 3018, 3019, 3020, 3021, 3022, 3023, 3024, 4000, 4001, 4002, 4003, 4004, 4005, 4006, 4007, 4008, 4009, 4010, 4011, 4012, 4013, 4014, 4015, 4016, 4017, 4018, 4019, 4020, and 4021.

(3) WAUKESHA COUNTY. That part of Waukesha County consisting of all of the following:

(a) That part of the town of Lisbon comprising U.S. census tract 203303, blocks 1000, 1001, 1002, 1003, 1004, 1005, 1006, 1007, 1013, 1031, 1032, 1033, and 1034; and tract 203403, blocks 1000, 1001, 1012, 1021, 1023, 1030, 2000, 2001, 2002, 2003, 2004, 2005, 2006, 2007, 2008, 2009, 2010, 2011, 2012, 2013, 2014, 2015, 2020, 2021, 2022, 2023, 2024, 2025, 2026, 2027, 2028, 2029, 2030, 3000, 3001, 3002, 3003, 3004, 3006, 3007, 3008, 3009, 3024, and 3025; and tract 203404, blocks 1001, 2000, 2016, 2017, and 2033; and tract 203405, blocks 1000, 1004, 1014, 1015, 1031, 2000, 2019, 2021, 2022, 2023, and 2027; and tract 203406, blocks 1000,

1001, 1002, 1003, 1004, 1005, 1006, 1007, 1008, 1009, 1010, 1011, 1012, 1013, 1014, 1015, 1016, 1017, 1018, 1019, 1020, 1021, 1022, 1023, 1024, 1025, 1026, 1027, 2000, 2001, 2002, 2003, 2004, 2005, 2006, 2007, 2008, 2009, 2010, 2011, 2012, 2013, 2014, 2015, 2016, 2017, 2018, 2019, 2020, 2021, 2022, 2023, 2024, 2025, 2026, 2027, 2028, 2029, 2030, 2031, 2032, 2033, 3000, 3001, 3002, 3003, 3004, 3005, 3006, 3007, 3008, 3009, 3010, 3011, 3012, 3013, 3014, 3015, 3016, 3017, 3018, 3019, 3020, 3021, 3022, 3023, 3024, 3025, 3028, 3029, 4001, 4002, 4003, 4004, 4005, 4008, 4014, 4015, 4016, 4017, 4018, 4022, 4030, 4031, 4032, 5001, 5002, 5003, 5004, 5005, 5006, 5007, 5008, 5009, 5010, 5011, 5012, 5013, 5014, 5015, and 5022.

(b) The villages of Butler and Lannon.

(c) That part of the village of Menomonee Falls comprising U.S. census tract 200101, blocks 1017, 1018, 1020, 2000, 2001, 2002, 2003, 2004, 2005, 2006, 2007, 2008, 2009, 2010, 2011, 2012, 2013, 2014, 2015, 2016, 2017, 2018, 2019, 3000, 3001, 3002, 3003, 3004, 3005, 3006, 3007, 3008, 3009, 3010, 3011, 3012, 3013, 3014, 3015, 3016, 3017, 3018, 3019, 3020, 3021, 3022, 3023, 3024, 3026, 4000, 4001, 4002, 4003, 4004, 4005, 4006, 4007, 4008, 4009, 4010, 4011, 4012, 4013, 4014, and 4015; and tract 200102, blocks 3035 and 3036; and tract 200103, blocks 1000, 1001, 1002, 1003, 1004, 1005, 1006, 1007, 1008, 1009, 1010, 1011, 1012, 1013, 1014, 1015, 1016, 1017, 1018, 1019, 1020, 1021, 1022, 1023, 1024, 1025, 1026, 1027, 1028, and 1029; and tract 200201, blocks 1000, 1001, 1002, 1003, 1004, 1005, 1006, 1007, 1008, 1009, 1010, 2000, 2001, 2002, 2003, 2004, 2005, 2006, 2007, 2008, 2009, 2010, 2011, 2012, 2013, 2014, 2015, 2016, 2017, 2018, 2019, 2020, 2021, 2022, 2023, 2024, 2025, 2026, 2027, 2028, 2029, 2030, 2031, 2032, and 2033; and tract 200202, blocks 1016, 1018, 1019, 1020, 1021, 1022, 1023, 1024, 1025, 1026, 1027, 1028, 1029, 1030, 1031, 1032, 1033, 1034, 1035, 1036, 1037, 1038, 1039, 1040, 2000, 2001, 2002, 2003, 2004, 2005, 2006, 2007, 2008, 2009, 3000, 3001, 3002, 3003, 3004, 3005, 3006, 3007, 3008, 3009, 3010, 3011, 3012, 3013, 3014, 3015, 3016, 3017, 3018, 3019, 3020, 3021, 3022, 3023, 3024, 3025, 3026, 3027, and 3028; and tract 200300, blocks 1000, 1001, 1002, 1003, 1004, 1005, 1006, 1007, 1008, 1009, 1010, 1011, 1012, 1013, 1014, 1015, 1016, 1017, 1018, 1019, 1020, 1021, 1022, 1025, 1026, 1027, 1028, 1029, 1030, 1031, 1032, 1033, 1041, 2010, 2013, 2014, 2015, 2016, 2017, 2018, 2019, 3000, 3001, 3015, 3017, 3018, 3021, 3022, 3023, 3024, 3025, 3026, 3027, 3028, 3029, 3030, 3031, 3032, 3033, 3034, 3035, 3036, 3037, 4000, 4001, 4002, 4003, 4004, 4005, 4006, 4007, 4008, 4009, 4010, 4011, 4012, 4013, 4014, 4015, 4016, 4017, 4018, 4019, 4020, 4021, 4022, 4023, 4024, 4025, 4026, 4027, 4028, 4029, 4030, 4031, 4032, 4033, 4034, 4035, 4036, 4037, 4038, 4039, 4040, 4041, 4042, and 4043; and tract 200400, blocks 1000, 1001, 1002, 1003, 1004, 1005, 1006, 1007, 1008, 1009, 1010, 1011, 1012, 1013, 1014, 1015, 1016, 1017, 1018, 1019, 1020, 1021, 1022, 1023, 1024, 1025, 1026, 1027, 1028, 1030, 1031, 1032, 1033, 1034, 1035, 1036, 1037, 1038, 1039, 1040, 1041, 1042, 1043, 1044, 1045, 1049, 1051, 1052, 1053, 1054, 1055, 1056, 1057, 1058, 1059, 1060, 1061, 1062, 1063, 1064, 2000, 2001, 2002, 2003, 2004, 2005, 2006, 2007, 2008, 2009, 2010, 2011, 2012, 2013, 2014, 2015, 2016, 2017, 2018, 3000, 3001, 3002, 3003, 3004, 3005, 3006, 3007, 3008, 3009, 3010, 3011, 3012, 3013, 3014, 3015, 3016, 3017, 3018, 3019, 3020, 3021, 3022, 3023, 3024, 3025, 3026, 3027, 3028, 3029, 3030, 3031, 3032, 3033, 3034, 3035, 3036, 4000, 4001, 4002, 4003, 4004, 4005, 4006, 4007, 4008, 4009, 4010, 4011, 4012, 4013, 4014, 4015, 4016, 4017, 4018, 4019, 4020, 4021, 4022, 4023, 4024, 4025, 4026, 4027, 4028, 4029, 4030, 4031, 4032, 4033, 4034, 4035, 4036, 4037, 4038, 4039, 4040, 4041, 4042, 4043, 4044, 4045, 4046, 4047, 4048, 4049, 4050, and 4051; and tract 200500, blocks 1000, 1001, 1002, 1003, 1004, 1005, 1006, 1007, 1008, 1009, 1010, 1011, 1012, 1013, 1014, 1015, 1016, 1017, 1018, 1019, 1020, 2000, 2001, 2002, 2003, 2004, 2005, 2006, 2007, 2008, 2009, 2010, 2011, 2012, 2013, 2014, 2015, 2016, 2017, 2018, 2019, 2020, 2021, 2022, 2023, 2024, 2025, 2026, 2027, 2028, 2029, 2030, 3000, 3001, 3002, 3003, 3004, 3005, 3006, 3007, 3008, 3009, 3010, 3011, 3012, 3013, 3014, 3015, 3016, 3017, 3018, 3019, 3020, 3021, 3022, 3023, 3024, 3025, 3026, 3027, 3028, 3029, 3030, 3031, 3032, 3033, 3034, 3035, 3036, 3037, 3038, 3039, 3040, 3041, 3042, 3043, 3044, 3045, 3046, 3047, 3048, 3049, 3050, 3051, and 3052; and tract 200801, blocks 1000, 1001, 1002, and 1003.

(d) That part of the city of Milwaukee located in the county.

4.23 Twenty–third assembly district. All of the following territory constitutes the 23rd assembly district:

(1) MILWAUKEE COUNTY. That part of Milwaukee County consisting of all of the following:

(a) The villages of Fox Point and Whitefish Bay.

(b) That part of the village of Bayside located in the county.

(2) OZAUKEE COUNTY. That part of Ozaukee County consisting of all of the following:

(a) The town of Grafton.

(b) The villages of Grafton and Thiensville.

(c) That part of the village of Bayside located in the county.

(d) That part of the city of Mequon comprising U.S. census tract 660202, blocks 2000, 2001, 2002, 2003, 2004, 2005, 2006, 2007, 2008, 2009, 2010, 2011, 2012, 2013, 2014, 2015, 2016, 2017, 2027, 2028, 2029, 2030, 2031, 2032, 2033, 2034, 2035, 2036, 2037, 2038, 2039, 2040, 2041, 3000, 3001, 3002, 3003, 3004, 3005, 3006, 3007, 3008, 3009, 3010, 3011, 3012, 3013, 3014, 3015, 3016, 3017, 3018, 3019, 3020, 3021, 3022, 3023, 3024, 3027, 3028, 3029, 3030, 3031, 3032, 3033, 3035, and 3036; and tract 660301, blocks 1000, 1001, 1002, 1003,

1004, 1005, 1006, 1007, 1008, 1009, 1010, 1011, 1012, 1013, 1014, 1015, 1016, 1017, 1018, 1019, 1020, 1021, 1022, 1023, 1024, 1025, 1026, 1027, 1028, 1029, 1030, 1031, 1032, 1033, 1034, 1035, 1036, 1037, 1038, 1039, 1040, 1041, 1042, 1043, 1044, 1045, 1046, 1047, 1048, 1049, 1050, 1051, 1052, 1053, 1054, 1055, 2000, 2001, 2002, 2003, 2004, 2005, 2006, 2007, 2008, 2009, 2010, 2011, 2012, 2013, 2014, 2015, 2020, 2021, 2024, 3000, 3001, 3002, 3003, 3004, 3005, 3006, 3007, 3008, 3009, 3010, 3011, 3012, 3013, 3014, 3015, 3016, 3017, 3018, 3019, 3020, 3021, 3022, 3023, 3024, 3025, 3026, 3027, 3028, 3029, 3030, 3031, 3032, 3033, 3034, 3035, 3036, 3037, 3038, 3039, 3040, 3041, 3042, 3043, 3044, 3045, 3049, 3050, 3051, 3052, 3053, 3054, 3055, 3056, 3059, 4000, 4001, 4002, 4003, 4004, 4005, 4006, 4007, 4008, 4009, 4010, and 4011; and tract 660303, blocks 1000, 1001, 1002, 1003, 1004, 1005, 1006, 1007, 1008, 1009, 1010, 1011, 1012, 1013, 1014, 1015, 1016, 1017, 1018, 1019, 1020, 1021, 1022, 2000, 2001, 2020, 2021, and 2022; and tract 660304, blocks 1000, 1001, 1002, 1003, 1004, 1005, 1006, 1007, 1008, 1009, 1010, 1011, 1012, 1013, 1014, 1015, 1016, 1017, 1018, 1019, 1020, 1021, 1022, 1023, 1024, 1025, 1026, 1027, 1028, 1029, 1030, 1031, 1032, 1033, 1034, 1035, 1036, 1037, 1038, 1039, 1040, 1042, 1043, 2000, 2001, 2002, 2003, 2004, 2005, 2006, 2007, 2008, 2009, 2010, and 2011.

4.24 Twenty–fourth assembly district. All of the following territory constitutes the 24th assembly district:

(1) MILWAUKEE COUNTY. That part of Milwaukee County consisting of all of the following:

(a) The villages of Brown Deer and River Hills.

(b) That part of the city of Glendale comprising U.S. census tract 35200, block 3017; and tract 60101, blocks 1000, 1001, 1002, 2001, 2002, 2003, 2004, 2005, 2006, 2007, 2008, 2009, 2010, 2011, 2012, 2013, 2014, 2015, 2016, 2017, 2018, 2019, 2020, 2021, 2022, 2023, 2024, 2025, 2026, 2027, 2028, 2029, 2030, 2031, 2033, 2034, 3000, 3001, 3002, 3003, 3004, 3005, 3006, 3007, 3008, 3009, 3010, 3011, 3012, 3013, 3014, 3015, 3016, 3019, 3020, 3021, 3022, 3023, 3024, 3025, 3026, 3027, 3028, 3029, 3030, 3031, 3032, 3033, 3034, 3035, 3036, 3037, 3038, 3039, 3040, and 3041; and tract 60102, blocks 1000, 1001, 1002, 1003, 1004, 1005, 1006, 1007, 1008, 1009, 1010, 1011, 1012, 1013, 1014, 1015, 1016, 1017, 2000, 2001, 2002, 2003, 2004, 2005, 2006, 2007, 2008, 2009, 2010, 2011, 2012, 2013, 2014, 2015, 2016, 2017, 2018, 2019, 2020, 2021, 2022, 2023, 2024, 2025, 2026, 2027, 2028, 2029, and 2030; and tract 60200, blocks 1000, 1001, 2000, 2001, 2002, 2003, and 2004.

(2) OZAUKEE COUNTY. That part of Ozaukee County consisting of that part of the city of Mequon comprising U.S. census tract 660201, blocks 1000, 1001, 1002, 1003, 1004, 1005, 1006, 1007, 1008, 1009, 1010, 1011, 1012, 1013, 1014, 1015, 1016, 1017, 1018, 2000, 2001, 2002, 2003, 2004, 2005, 2006, 2007, 2008, 2009, 2010, 2011, 2012, 2013, 2014, 2015, 2016, 2017, 2018, 2019, 2020, 2021, 2022, 2023, 2024, 2025, 2026, 2027, 2028, 2029, 2030, 2031, 2032, 2033, 3000, 3001, 3002, 3003, 3004, 3005, 3006, 3007, 3008, 3009, 3010, 3011, 3012, 3013, 3014, 3015, 3016, 3017, 3018, 3019, 3020, and 3021; and tract 660202, blocks 1000, 1001, 1002, 1003, 1004, 1005, 1006, 1007, 1008, 1009, 1010, 1011, 1012, 1013, 1014, 1015, 1016, 1017, 1018, 1019, 1020, 1021, 1022, 1023, 1024, 1025, 1026, 1027, 1028, 1029, 1030, 1031, 1032, 1033, 1034, 1035, 1036, 1037, 1038, 1039, 1040, 1041, 1042, 1043, 2018, 2021, 2022, 2023, 2024, 2025, 2026, 2042, 2043, 2044, 3025, 3026, 3034, 3037, and 3038; and tract 660301, blocks 2016, 2017, 2018, 2019, 2022, 2023, 3046, 3047, 3048, 3057, and 3058; and tract 660303, blocks 2002, 2003, 2004, 2005, 2006, 2007, 2008, 2009, 2010, 2011, 2012, 2013, 2014, 2015, 2016, 2017, 2018, 2019, 2023, 2024, 2025, 3000, 3001, 3002, 3003, 3004, 3005, 3006, 3007, 3008, 3009, 3010, 3011, 3012, 3013, 3014, 3015, 3016, 3017, 3018, 3019, 3020, 3021, 3022, 3023, 3024, 3025, 3026, 3027, 3028, 3029, 3030, 4000, 4001, 4002, 4003, 4004, 4005, 4006, 4007, 4008, 4009, 4010, 4011, 4012, 4013, 4014, 4015, 4016, 4017, 4018, 4019, 4020, 4021, 4022, 4023, 4024, 4025, 4026, 4027, 4028, 4029, 4030, 4031, 4032, 4033, and 4034.

(3) WASHINGTON COUNTY. That part of Washington County consisting of all of the following:

(a) The town of Germantown.

(b) The village of Germantown.

(c) That part of the city of Milwaukee located in the county.

(4) WAUKESHA COUNTY. That part of Waukesha County consisting of that part of the village of Menomonee Falls comprising U.S. census tract 200101, blocks 1000, 1001, 1002, 1003, 1004, 1005, 1006, 1007, 1008, 1009, 1010, 1011, 1012, 1013, 1014, 1015, 1016, and 1019; and tract 200102, blocks 1000, 1001, 1002, 1003, 1004, 1005, 1006, 1007, 1008, 1009, 1010, 1011, 1012, 1013, 1014, 1015, 1016, 1017, 1018, 1019, 1020, 1021, 1022, 1023, 1024, 1025, 1026, 1027, 1028, 1029, 1030, 1031, 1032, 1033, 1034, 1035, 1036, 1037, 1038, 1039, 1040, 2000, 2001, 2002, 2003, 2004, 2005, 2006, 2007, 2008, 2009, 2010, 2011, 2012, 2013, 2014, 2015, 2016, 2017, 2018, 2019, 2020, 2021, 2022, 2023, 2024, 2025, 3000, 3001, 3002, 3003, 3004, 3005, 3006, 3007, 3008, 3009, 3010, 3011, 3012, 3013, 3014, 3015, 3016, 3017, 3018, 3019, 3020, 3021, 3022, 3023, 3024, 3025, 3026, 3027, 3028, 3029, 3030, 3031, 3032, 3033, 3034, 3037, 3038, 4000, 4001, 4002, 4003, 4004, 4005, 4006, 4007, 4008, 4009, 4010, 4011, 4012, 4013, 4014, 4015, 4016, 4017, 4018, 4019, 4020, 4021, 4022, 4023, 4024, 4025, 4026, 4027, 4028, 4029, 4030, 4031, 4032, 4033, 4034, 4035, 4036, 4037, 4038, 4039, 4040, and 4041; and tract 200103, blocks 2000, 2001, 2002, 2003, 2004, 2005, 2006, 2007, 2008, 2009, 2010, 2011, 2012, 2013, 2014, 2015, 2016, 2017, 2018, 2019, 2020, 2021, 2022, 2023, 2024, 2025, 2026, 2027, 2028, 2029, 2030, 2031, 2032,

2033, 2034, 2035, 2036, 2037, 2038, 2039, 2040, 2041, 2042, 2043, 2044, 2045, 2046, 2047, 2048, 2049, 2050, 2051, 2052, 2053, 2054, 2055, 3000, 3001, 3002, 3003, 3004, 3005, 3006, 3007, 3008, 3009, 3010, 3011, 3012, 3013, 3014, 3015, 3016, 3017, 3018, 3019, 3020, 3021, 3022, 3023, 3024, 3025, 3026, and 3027; and tract 200202, blocks 1000, 1001, 1002, 1003, 1004, 1005, 1006, 1007, 1008, 1009, 1010, 1011, 1012, 1013, 1014, 1015, and 1017.

4.25 Twenty–fifth assembly district. All of the following territory constitutes the 25th assembly district:

(1) CALUMET COUNTY. That part of Calumet County consisting of all of the following:

(a) The towns of Charlestown, Chilton, and Rantoul.

(b) The villages of Hilbert and Potter.

(c) The city of Chilton.

(2) MANITOWOC COUNTY. That part of Manitowoc County consisting of all of the following:

(a) The towns of Cato, Eaton, Liberty, Manitowoc, Manitowoc Rapids, Maple Grove, Newton, and Rockland.

(b) That part of the town of Meeme comprising U.S. census tract 10600, blocks 3001, 3002, 3003, 3004, 3005, 3006, 3007, 3008, 3009, 3010, 3011, 3012, 3013, 3014, 3015, 3016, 3017, 3018, 3020, 3021, 3022, 3023, 3024, 3025, 3029, 3030, 3031, 3032, 3033, 3034, 3035, 3036, 3037, 3041, 3042, 3048, and 3098.

(c) The villages of Reedsville, St. Nazianz, Valders, and Whitelaw.

(d) The city of Manitowoc.

4.26 Twenty–sixth assembly district. All of the following territory in Sheboygan County constitutes the 26th assembly district:

(1) The towns of Holland, Lima, Sherman, and Wilson.

(2) The villages of Adell, Cedar Grove, Oostburg, and Random Lake.

(3) The city of Sheboygan Falls.

(4) That part of the city of Sheboygan comprising U.S. census tract 300, blocks 2040, 2041, 2042, 2043, 2044, 2045, 2047, 2048, 2049, 2050, 2051, 2052, 2053, 2054, 2055, 2056, 2057, 2058, 3026, 3027, 3028, 3029, 3041, 3042, 4017, 4027, and 4036; and tract 400, blocks 1000, 1001, 1002, 1003, 1004, 1005, 1006, 1007, 1008, 1009, 1010, 1011, 1012, 1013, 1014, 1015, 1016, 1017, 1018, 1019, 1022, 1023, 1025, 1027, 1030, 1031, 1032, 1033, 1034, 1035, 1036, 1037, 1038, 1039, 1040, 1041, 1042, 1043, 1044, 1045, 1046, 1047, 1048, 1049, 1050, 1056, 1057, 1058, 1061, 1062, 1063, 1064, 1065, 1066, 1067, 2000, 2001, 2002, 2003, 2004, 2005, 2006, 2007, 2008, 2009, 2010, 2011, 2012, 2013, 2014, 2015, 2016, 2017, 2018, 2019, 2020, 2021, 2022, 2023, 2026, 2027, 2028, 2029, 2030, 2032, 2033, 2034, 2038, 2040, 2042, 2043, 2047, 2048, 2051, 2052, 2053, 2054, 2055, 2056, 2057, 2061, 2062, 2069, 2070, 2071, 2072, 2073, 2074, 2075, 2076, 2077, 2078, 2079, 2080, 2081, 2082, 2083, 2084, 2085, 2086, 2090, 2091, 2092, and 2095; and tract 500, blocks 1015, 1016, 1017, 1018, 1019, 1020, 1021, 1022, 1023, 1024, 1025, 1026, 1027, 1028, 1029, 1030, 1031, 1032, 1033, 1034, 1035, 2000, 2001, 2002, 2003, 2004, 2005, 2006, 2007, 2008, 2009, 2010, 2011, 2012, 2013, 2014, 2015, 2016, 2017, 2018, 2019, 2020, 2021, 2022, 2023, 2024, 2025, 2026, 3000, 3001, 3002, 3003, 3004, 3005, 3006, 3007, 3008, 3009, 3010, 3011, 3012, 3013, 3014, and 3015; and tract 800, blocks 1000, 1001, 1002, 1003, 1004, 1005, 1006, 1007, 1008, 1009, 1010, 1011, 1012, 1013, 1014, 1015, 1016, 1017, 1018, 1019, 1020, 1021, 1022, 1023, 1024, 1025, 1026, 1027, 1028, 1029, 1030, 1031, 1032, 1033, 1034, 1035, 1036, 1037, 1038, 2001, 2002, 2003, 2004, 2005, 2006, 2007, 2008, 2009, 2010, 2011, 2012, 2013, 2014, 2015, 2016, 2017, 2018, 2019, 2020, 2021, 2022, 2023, 2024, 2025, 2026, 2027, 2028, 2029, 2030, 2031, 2032, 2033, 2034, 2035, 2036, 2037, 2038, 2039, 2040, 2041, 2042, 2043, 2044, 2045, 2046, 2047, 2048, 2049, 2050, 2051, 2052, 2053, 2054, 2055, 2056, 2057, 2058, 2059, 2060, 3000; 3001, 3002, 3003, 3004, 3005, 3006, 3007, 3008, 3009, 3010, 3011, 3012, 3013, 3014, 3015, 3016, 3017, 3018, 3019, 3020, 3021, 3022, 3023, 3024, 3025, 3026, 3027, 3028, 3029, 3030, 3031, 3032, and 3033; and tract 900, blocks 1000, 1001, 1002, 1003, 1004, 1005, 1006, 1007, 1008, 1009, 1010, 1011, 1012, 1013, 1014, 1015, 1016, 1017, 1018, 1019, 1020, 1021, 1022, 1023, 1024, 1025, 1026, 1027, 1028, 1029, 1030, 1031, 1032, 1033, 1034, 1035, 1036, 2000, 2001, 2002, 2003, 2004, 2005, 2006, 2007, 2008, 2009, 2010, 2011, 2012, 2013, 2014, 2015; 2016, 2017, 2018, 2019, 2020, 2021, 2022, 2023, 2024, 2025, 2026, 2027, 2028, 2029, 2030, 2031, 2032, 2033, 3000, 3001, 3002, 3003, 3007, 3009, 3010, 3011, 3012, 3013, 3014, 3015, 3022, 3023, 3024, 3030, 3033, 3035, 3036, 3040, 3045, 3046, 3048, 3049, 3052, 3053, 3054, 3055, 3056, 3057, 3058, 3059, 3060, 3061, 3062, 3063, 3064, 3065, 3066, 3067, 3068, 3069, 3070, 3071, 3072, 3073, 3074, 3076, 3077, 3078, 3079, 3080, 3081, 3082, 3083, 3084, 3092, 3093, 3094, 3097, 3098, 3099, 3100, 3101, 3102, 3103, 3105, 3106, 3109, 3110, 3112, and 3114; and tract 1000, blocks 1000, 1001, 1002, 1003, 1004, 1005, 1006, 1007, 1008, 1009, 1010, 1011, 1012, 1013, 1014, 1015, 1016, 1017, 1018, 1019, 1020, 1021, 1022, 1023, 1024, 1025, 1026, 1027, 1028, 1029, 1030, 1031, 1032, 1033, 1034, 1035, 1036, 1037, 1038, 1039, 1040, 2000, 2001, 2002, 2003, 2004, 2005, 2006, 2007, 2010, 2012, 2013, 2014, 2015, 2016, 2017, 3000, 3001, 3002, 3003, 3004, 3005, 3006, 3007, 3008, 3009, 3010, 3011, 3012, 3013, 3014, 3015, 3016, 3017, 3018, 3019, 3020, 3021, 3022, 3025, 3026, 3029, 3033, 3034, 3039, 3040, 3041, 3042, 3047, 3050, 3052, 3053, 3055, 3056, 4000, 4002, 4004, 4005, 4007, 4008, 4010, 4014, 4015, 4016, 4017, 4018, 4019, and 4020; and tract 1100, blocks 1000, 1001, 1002, 1003, 1004, 1005, 1006, 1007, 1008, 1009, 1010, 1011, 1012, 1013, 1014, 1015, 1016, 1017, 1018, 1019, 1020, 1021, 1022, 1023, 1024, 1025, 1026, 1027, 1028,

1029, 1030, 1031, 1032, 1033, 1034, 1035, 1036, 1037, 1038, 2001, 2002, 2003, 2004, 2005, 2006, 2007, 2008, 2009, 2010, 2011, 2015, 2016, 2018, 2020, 2021, 2023, 2024, 2025, 2026, 2027, 2029, 2030, 2031, 2032, 2033, 2034, 2035, 2036, 2037, 2038, 2039, 2040, 2041, 2042, 2047, 2048, 2049, 2054, 2058, 2059, 2060, and 2062; and tract 10800, blocks 1035, 1037, 1038, 1039, 1041, 1042, 1043, 1051, 1053, 1054, 1055, 1056, 1133, 2003, 2006, 2008, 2011, 2012, 2013, 2014, 2015, 2018, 2022, 2038, 2039, 2040, 2046, 2047, and 2061; and tract 11400, blocks 1000, 1001, 1002, 1003, 1004, 1005, 1006, 1007, 1008, 1009, 1010, 1011, 1012, 1013, 1014, 1015, 1016, 1017, 1018, 1019, 1020, 1021, 1022, 1023, 1024, 1025, 1026, 1027, 1028, 1029, 1030, 1031, 1032, 1033, 1034, 1035, 1036, 1037, 1038, 1039, 1040, 1041, 1042, 1043, 1044, 1045, 1046, 1047, 1048, 1049, 1050, 1051, 1052, 1053, 1054, 1055, 1056, 1057, 2001, 2002, 2003, 2004, 2005, 2006, 2007, 2008, 2009, 2010, 2011, 2012, 2013, 2014, 2015, 2016, 2017, 2018, 2019, 2020, 2021, 2022, 2023, 2024, 2025, 2026, 2027, and 2028.

4.27 Twenty–seventh assembly district. All of the following territory constitutes the 27th assembly district:

(1) CALUMET COUNTY. That part of Calumet County consisting of that part of the city of Kiel located in the county.

(2) MANITOWOC COUNTY. That part of Manitowoc County consisting of all of the following:

(a) The towns of Centerville and Schleswig.

(b) That part of the town of Meeme comprising U.S. census tract 10600, blocks 3038, 3040, 3043, 3044, 3045, 3046, 3047, 3049, 3050, 3051, 3052, 3053, 3054, 3055, 3056, 3057, 3058, 3059, 3060, 3061, 3062, 3063, 3064, 3067, 3068, 3069, 3070, 3071, 3072, 3073, 3074, 3079, 3080, 3081, 3082, 3083, 3084, 3085, 3086, 3087, 3088, 3089, 3090, 3091, 3092, 3093, 3094, 3095, 3096, 3097, 3099, 4039, and 4040.

(c) The village of Cleveland.

(d) That part of the city of Kiel located in the county.

(3) SHEBOYGAN COUNTY. That part of Sheboygan County consisting of all of the following:

(a) The towns of Herman, Mosel, Plymouth, Rhine, Sheboygan, and Sheboygan Falls.

(b) The villages of Elkhart Lake, Glenbeulah, Howards Grove, and Kohler.

(c) The city of Plymouth.

(d) That part of the city of Sheboygan comprising U.S. census tract 100, blocks 1000, 1001, 1002, 1003, 1004, 1005, 1006, 1007, 1008, 1009, 1010, 1011, 1012, 1013, 1014, 1015, 1016, 1017, 1018, 1019, 1020, 1021, 1022, 1023, 1024, 1025, 1026, 1027, 1028, 1029, 1030, 1031, 1032, 1033, 1034, 1035, 1036, 1037, 2001, 2002, 2004, 2005, 2007, 2009, 2010, 2011, 2012, 2014, 2015, 2016, 2017, 2018, 2019, 2020, 2021, 2022, 2023, 2024, 2025, 2026, 2027, 2028, 2029, 2030, 2031, 2032, 2033, 2034, 2035, 2036, 2037, 2038, 2039, 2040, 2041, and 2042; and tract 201, blocks 1000, 1001, 1002, 1003, 1004, 1005, 1006, 1007, 1008, 1009, 1010, 1011, 1012, 1013, 1014, 1015, 1016, 1017, 1018, 2000, 2001, 2002, 2003, 2004, 2005, 2006, 2007, 2008, 2009, and 2010; and tract 202, blocks 1002, 1003, 1004, 1006, 1008, 1009, 1010, 1012, 1013, 1014, 1015, 1016, 1018, 1019, 1020, 1021, 1022, 1023, 1024, 1025, 1027, 1028, 1029, 1030, 1033, 1034, 1035, 2000, 2001, 2002, 2003, 2005, 2006, 2007, 2008, 2009, 2010, 2011, 2012, 2013, 2014, 2015, 2016, 2017, 2018, 2019, 2020, 2021, 2022, 2023, 2024, 2025, 2026, 2027, 2028, 2029, 2030, 2031, 2032, 2033, 2034, 2035, 2036, 2037, 2038, 2039, 2040, 2041, and 2042; and tract 300, blocks 1000, 1003, 1004, 1009, 1010, 1011, 1012, 1013, 1014, 1015, 1016, 1017, 1018, 1019, 1020, 1021, 1022, 1023, 1024, 1025, 1026, 1027, 1028, 1030, 1031, 2000, 2001, 2002, 2003, 2004, 2005, 2006, 2007, 2008, 2009, 2010, 2011, 2012, 2013, 2014, 2015, 2016, 2017, 2018, 2019, 2020, 2021, 2022, 2023, 2024, 2025, 2026, 2027, 2028, 2029, 2030, 2031, 2032, 2033, 2034, 2035, 2036, 2037, 2038, 2039, 2046, 3000, 3001, 3002, 3003, 3004, 3005, 3007, 3008, 3009, 3010, 3011, 3012, 3013, 3014, 3015, 3019, 3020, 3021, 3022, 3023, 3024, 3025, 3030, 3031, 3032, 3033, 3039, 3040, 3043, 3045, 4001, 4002, 4003, 4006, 4007, 4008, 4009, 4010, 4012, 4013, 4015, 4016, 4018, 4019, 4020, 4025, 4026, 4029, 4032, 4037, and 4038; and tract 500, blocks 1000, 1001, 1002, 1003, 1004, 1005, 1006, 1007, 1008, 1009, 1010, 1011, 1012, 1013, and 1014; and tract 900, blocks 3006 and 3038; and tract 10700, blocks 1016, 1018, 1036, 1052, 1056, 1058, 1059, 1060, 1062, 1068, 1069, 1070, 1071, 1073, 1074, 1075, 1079, 1080, 1083, 1084, 1087, 1089, 1094, 1096, 1098, and 1100.

4.28 Twenty–eighth assembly district. All of the following territory constitutes the 28th assembly district:

(1) BURNETT COUNTY. That part of Burnett County consisting of all of the following:

(a) The towns of Anderson, Daniels, Grantsburg, Lincoln, Meenon, Siren, Trade Lake, West Marshland, and Wood River.

(b) The villages of Grantsburg, Siren, and Webster.

(2) POLK COUNTY. That part of Polk County consisting of all of the following:

(a) The towns of Alden, Apple River, Balsam Lake, Beaver, Black Brook, Bone Lake, Clam Falls, Clayton, Eureka, Farmington, Garfield, Georgetown, Laketown, Lincoln, Lorain, Luck, Milltown, Osceola, St. Croix Falls, Sterling, and West Sweden.

(b) The villages of Balsam Lake, Centuria, Clayton, Dresser, Frederic, Luck, Milltown, and Osceola.

(c) The cities of Amery and St. Croix Falls.

(3) ST. CROIX COUNTY. That part of St. Croix County consisting of all of the following:

(a) The town of Somerset.

(b) The village of Somerset.

4.29 Twenty–ninth assembly district. All of the following territory constitutes the 29th assembly district:

(1) DUNN COUNTY. That part of Dunn County consisting of all of the following:

(a) The towns of Lucas, Menomonie, Stanton, and Tiffany.

(b) The villages of Boyceville, Downing, and Knapp.

(c) The city of Menomonie.

(2) ST. CROIX COUNTY. That part of St. Croix County consisting of all of the following:

(a) The towns of Baldwin, Cady, Cylon, Eau Galle, Emerald, Erin Prairie, Glenwood, Hammond, Pleasant Valley, Rush River, Springfield, Stanton, and Star Prairie.

(b) That part of the town of Richmond comprising U.S. census tract 120501, blocks 1014, 1022, 1023, 1024, 1026, 1029, 2005, 2010, 2012, 2013, 2014, 2023, 2024, 2025, 2026, 2027, 2029, 2030, 2031, 2034, 2036, 2037, 2041, 2042, 2044, 2046, 2047, 2048, 2049, 2050, 2051, 2052, 2053, 2054, 2055, 2056, 2057, 2058, 2059, 2060, 2061, 2062, 2063, 2064, 2065, 2068, 3076, 3089, 3090, 3091, 3116, 3117, 3119, and 3120; and tract 120502, blocks 1001, 1003, 1004, 1005, 1008, 1011, 1012, 1013, 1037, 1053, 1054, 1057, 2057, 2063, 2064, 2069, 2070, 2072, and 2113; and tract 120600, blocks 5034, 5048, 5049, 5050, 5051, 5052, 5053, 5056, and 5057.

(c) The villages of Baldwin, Deer Park, Hammond, Star Prairie, Wilson, and Woodville.

(d) The cities of Glenwood City and New Richmond.

4.30 Thirtieth assembly district. All of the following territory constitutes the 30th assembly district:

(1) PIERCE COUNTY. That part of Pierce County consisting of all of the following:

(a) The town of River Falls.

(b) That part of the city of River Falls located in the county.

(2) ST. CROIX COUNTY. That part of St. Croix County consisting of all of the following:

(a) The towns of Hudson, Kinnickinnic, St. Joseph, Troy, and Warren.

(b) That part of the town of Richmond comprising U.S. census tract 120600, blocks 5044, 5045, 5046, 5047, 5054, 5055, 5058, 5059, 5060, 5061, 5062, 5063, 5064, 5065, 5066, 5067, 5068, 5069, 5070, 5071, 5072, 5073, 5076, 5077, 5078, 5079, 5080, 5081, 5082, 5083, 5084, 5085, 5086, 5087, 5088, 5089, 5090, 5092, 5093, 5094, and 5095.

(c) The villages of North Hudson and Roberts.

(d) The city of Hudson.

(e) That part of the city of River Falls located in the county.

4.31 Thirty–first assembly district. All of the following territory constitutes the 31st assembly district:

(1) ROCK COUNTY. That part of Rock County consisting of all of the following:

(a) The towns of Bradford, Clinton, Johnstown, La Prairie, and Turtle.

(b) That part of the town of Beloit comprising U.S. census tract 2200, blocks 2000 and 2001; and tract 2400, blocks 1000, 1001, 1002, 1003, 1004, 1005, 1006, 1007, 1017, 1019, 1020, 1021, 1022, 1023, 1024, 1025, 1028, 1029, 1030, 1034, 1035, 1036, 2009, 2010, 2011, 2012, 2013, 2014, 2024, 3000, 3001, 3002, 3003, 3004, 3005, 3006, 3007, 3008, 3009, 3010, 3011, 3012, 3013, and 3014.

(c) That part of the town of Harmony comprising U.S. census tract 1202, blocks 3000, 3003, 3005, and 3082; and tract 1302, blocks 4000, 4001, 4002, 4003, 4006, 4007, 4008, 4009, 4010, 4011, 4012, 4073, 4074, 4075, 4076, 5007, 5023, and 5037; and tract 1303, blocks 1000, 1001, 1002, 1003, 1004, 1005, 1006, 1007, 1008, 1009, 1010, 1012, 1013, 1014, 1016, 1017, 1018, 1020, 1021, 1022, 1023, 1024, 1025, 1026, 1027, 1029, 1030, 1031, 1032, 1033, 1034, 1035, 1036, 1037, 1038, 1039, 1040, 1041, 1042, 1043, 1044, 1045, 1049, 1053, 1065, 1068, 1069, 1073, 1075, 1076, 1077, 1084, 1085, 2000, 2001, 2003, 2004, 2006, 2008, 2011, 2012, 2013, 2020, 2022, 2056, 2057, 2060, 2061, 2062, and 2063; and tract 1304, blocks 1000, 1004, 1005, 1075, 1077, 1078, and 1079.

(d) The village of Clinton.

(e) That part of the city of Beloit comprising U.S. census tract 2400, blocks 1008, 1009, 1010, 1011, 1012, 1013, 1014, 1015, 1016, 1018, 1026, 1027, and 2023; and tract 2500, blocks 1000, 1001, 1002, 1003, 1004, 1005, 1006, 1007, 1008, 1018, 1019, 1020, 1021, and 1022; and tract 2601, blocks 1004, 1005, 1015, 1016, 1017, 1018, 1019, 1020, 1029, 1030, 1033, 1034, 1035, 1036, 1037, 1038, 1039, 1040, 1041, 1042, 1043, 1044, 1046, 1047, 2000, 2001, 2003, 2004, 2005, 2006, 2007, 2008, 2009, 2010, 2011, 2012, 2013, 2014, 2015, 2018, 2021, 2026, 2028, 2029, 2030, 2032, 2033, 2034, 2036, 2037, 2038, 2039, 2041, 2042, 2043, 2045, 2047, 2048, 3000, 3001, 3002, 3003, 3004, 3005, 3006, 3009, 3010, 3011, 3012, 3013, 3014, 3015, 3016, 3017, 3018, 3019, 3020, 3021, 3022, 3023, 3024, 3025, 3026, 3027, 3028, and 3029; and tract 2602, blocks 1041, 1043, 1045, 1047, 1056, 1057, 1058, 1061, 1063, 1078, 1079, 1080, 1081, 1092, 1093, 1094, 1095, 1096, 1097, 1098, 1099, 1100, 1101, 1104, 1105, 1106, 1107, 1108, 1109, 1110, 1111, 1112, 1113, 1114, 1115, 1116, 1117, 1118, 2011, 2012, 2013, 2014, 2015, 2016, 2020, 2025, 2036, 2038, 2039, 2041, 2042, 2043, 2045, 2046, 2048, 2049, 2050, 2051, 2052, 2053, 2054, 2055, 2056, 2057, 2058, 2059, 2060, 2061, 2062, 2063, 2064, 2065, 2066, 2067, 2068, 2069, 2070, 2071, 2072, 2073, 2074, 2075, 2077, 2078, 2080, 2081, 2082, 2084, 2085, 2086, 2087, 2088, 2089, 2090, 2091, 2092, 2093, 2094, 2095, 2096, 2097, 2098, 2100, 2101, 2102, 2104, 2105, 2106, 2107, 2108, 2109, 2111, 2114, 2115, 2122, 2124, 2125, 2126, 2127, 2128, 2129, 2130, 2131, 2132, 2133, 2134, 2135, 2136, 2137, 2138, 2139, 2143, 2144, 2145, 2146, 2147, 2148, 2149, 2150, 2152, 2153, 2154, 2155, 2156, 2158, 2159, 2160, 2163, 2165, 2166, 2167, 2168, 2169, 2176, 2178, and 2180.

(f) That part of the city of Janesville comprising U.S. census tract 700, blocks 1000, 1001, 1002, 1003, 1004, 1005, and 1014; and tract 1202, blocks 1001 and 1002; and tract 1302, blocks 4004, 4005, 4077, 4078, and 4079; and tract 1303, blocks 1011, 1015, 1019, 1028, 1046, 1047, 1048, 1050, 1051, 1052, 1054, 1055, 1056, 1057, 1058, 1059, 1060, 1061, 1062, 1063, 1064, 1066, 1067, 1070, 1071, 1072, 1074, 1078, 1079, 1080, 1081, 1082, 1083, 1086, 1087, 1088, 1089, 1090, 1091, 2002, 2005, 2007, 2009, 2010, 2014, 2015, 2016, 2017, 2018, 2019, 2021, 2023, 2024, 2025, 2026, 2027, 2028, 2029, 2030, 2031, 2032, 2033, 2034, 2035, 2036, 2037, 2038, 2039, 2040, 2041, 2042, 2043, 2044, 2045, 2046, 2047, 2048, 2049, 2050, 2051, 2052, 2053, 2054, 2055, 2058, 2059, 2064, 2065, 2066, 2067, 2068, and 2069; and tract 1304, blocks 1001, 1002, 1003, 1006, 1007, 1008, 1009, 1010, 1011, 1012, 1013, 1014, 1015, 1016, 1017, 1018, 1019, 1020, 1021, 1022, 1023, 1024, 1025, 1026, 1027, 1028, 1029, 1030, 1031, 1032, 1033, 1034, 1035, 1036, 1037, 1038, 1039, 1040, 1041, 1042, 1043, 1044, 1045, 1048, 1049, 1050, 1051, 1052, 1053, 1054, 1057, 1058, 1059, 1060, 1061, 1062, 1063, 1064, 1065, 1066, 1067, 1068, 1069, 1070, 1071, 1072, 1073, 1074, 1076, 1080, 1081, 1082, 1085, 1086, 1087, 1088, 1089, 1090, 1091, 1095, 1096, 1097, 1104, 1105, 1106, 1120, 1121, 1122, 1123, 1124, 3000, and 3006; and tract 1400, block 1045.

(2) WALWORTH COUNTY. That part of Walworth County consisting of all of the following:

(a) The towns of Darien, Richmond, Sharon, Sugar Creek, and Walworth.

(b) The villages of Darien, Fontana–on–Geneva Lake, Sharon, Walworth, and Williams Bay.

(c) The city of Elkhorn.

4.32 Thirty–second assembly district. All of the following territory constitutes the 32nd assembly district:

(1) KENOSHA COUNTY. That part of Kenosha County consisting of all of the following:

(a) The town of Wheatland.

(b) That part of the village of Genoa City located in the county.

(2) RACINE COUNTY. That part of Racine County consisting of that part of the town of Burlington comprising U.S. census tract 2600, blocks 3002, 3003, 3005, 3006, 3008, 3009, 3010, 3011, 3013, 3014, 3015, 3016, 3017, 3018, 3019, 3020, 3021, 3022, 3023, 3025, 3026, 3027, 3028, 4038, 4039, 5000, 5001, 5002, 5003, 5004, 5005, 5006, 5007, 5008, 5009, 5010, 5011, 5012, 5013, 5014, 5015, 5016, 5017, 5018, 5019, 5020, 5021, 5022, 5023, 5024, 5025, 5026, 5027, 5028, 5029, 5030, 5031, 5032, 5033, 5034, 5035, 5036, 5037, 5038, 5039, 5040, 5041, 5042, 5043, 5044, and 5045.

(3) WALWORTH COUNTY. That part of Walworth County consisting of all of the following:

(a) The towns of Bloomfield, Delavan, Geneva, Lafayette, Linn, Lyons, and Spring Prairie.

(b) That part of the town of East Troy comprising U.S. census tract 101, blocks 1017, 1022, 1023, 1026, 1027, 1028, 1029, 1030, 1031, 1032, 1033, 1034, 1035, 1036, 1037, 1038, 1039, 1041, 1042, 1046, 1049, 1052, 1053, 1054, 1055, 1056, 1057, 1058, 1059, 1060, 1061, 1062, 1063, 1064, 1065, 1066, 2000, 2001, 2002, 2003, 2004, 2005, 2006, 2007, 2008, 2009, 2010, 2011, 2012, 2013, 2014, 2015, 2016, 2017, 2018, 2019, 2020, 2021, 2022, 2023, 2024, 2025, 2026, 2027, 2028, 3000, 3010, 3011, 3040, 4000, 4001, 4002, 5006, 5015, 5016, 5017, and 5018; and tract 102, blocks 1027, 1028, 1039, 1065, 1066, 1067, 1069, 1073, 1075, 1076, 1077, 1078, 1079, 1082, 1100, and 1101; and tract 200, blocks 2015, 2016, and 2017.

(c) The village of East Troy.

(d) That part of the village of Genoa City located in the county.

(e) The cities of Delavan and Lake Geneva.

4.33 Thirty–third assembly district. All of the following territory constitutes the 33rd assembly district:

(1) JEFFERSON COUNTY. That part of Jefferson County consisting of all of the following:

(a) The towns of Hebron, Jefferson, Oakland, Palmyra, and Sullivan.

(b) That part of the town of Koshkonong comprising U.S. census tract 100602, block 2085; and tract 100900, blocks 2031, 3062, 3066, 3067, 3071, 3072, 3073, 3074, 3075, 3076, 3082, 3083, 3084, 3085, 3088, 3096, 3097, 3098, 3099, 3100, and 3101; and tract 101201, blocks 1001 and 1002; and tract 101300, blocks 1006, 1007, 1009, 2000, 2002, 3000, 3001, 3002, 3003, 3013, 3031, 3035, 3072, 3074, 3075, 3077, 3078, 3080, 3081, and 3082; and tract 101500, blocks 2004, 3015, 3018, 3019, 3021, 3022, 3024, 3025, 3027, 3028, 3054, 4000, and 4001.

(c) The villages of Palmyra and Sullivan.

(d) The cities of Fort Atkinson and Jefferson.

(2) WALWORTH COUNTY. That part of Walworth County consisting of all of the following:

(a) The towns of La Grange and Troy.

(b) That part of the town of East Troy comprising U.S. census tract 101, blocks 1004, 1008, 1009, 1010, 1011, 1012, 1013, 1014, 1015, 1016, 1018, 1019, 1020, 1021, 1024, and 1025; and tract 102, blocks 1005, 2002, 2003, 2004, 2005, 2006, 2007, 2008, 2009, 2010, 2011, 2012, 2013, 2014, 2015, 2016, 2017, 2018, 2019, 2020, 2021, 2022, 2023, 2024, 2025, 2026, 2027, 2028, 2029, 2030, 2031, 2032, 2033, 2034, 2035, 2036, and 2037.

(c) That part of the village of Mukwonago located in the county.

(3) WAUKESHA COUNTY. That part of Waukesha County consisting of all of the following:

(a) The town of Eagle.

(b) That part of the town of Mukwonago comprising U.S. census tract 203802, blocks 1007, 1008, 1009, 1010, 1011, 1012, 1013, 1014, 1015, 1016, 1017, 1021, 1022,

1023, 1026, 1027, 1028, 1029, 1030, 3000, 3001, 3002, 3003, 3004, 3005, 3006, 3007, 3008, 3009, 3010, 3011, 3012, 3013, 3014, 3015, 3016, 3017, 3018, 4000, 4001, 4002, 4003, 4004, 4005, 4006, 4007, 4008, 4009, 4010, 4011, 4012, 4013, 4014, 4015, 4016, 4017, 4018, 4019, 4020, 4021, 4022, 4023, 4024, 4028, 4029, 4031, 4032, 4033, 4034, 4035, 4036, 4037, 4038, 4039, 4040, 4041, 4044, 4045, 4046, 4047, 4048, 4049, 4052, 4053, 4054, 4055, 4056, 4057, 4058, 4059, 4060, 4061, 4062, and 4063; and tract 203803, blocks 1077, 1088, 1089, 1093, 1094, 1095, 1096, 1099, 1102, and 1104; and tract 203901, blocks 1006, 1009, 1010, 1011, 1020, 1021, 1041, 1044, 1045, 1046, 1048, 1050, 1052, 1054, 1055, 1056, 2010, 2011, 2012, 2013, 2014, 2016, 2018, 2019, 2020, 2021, 2022, 2023, 2024, 2025, 2026, 2027, 2028, 2039, 2042, and 3013; and tract 203902, blocks 4013, 4015, 4020, 4021, 4022, and 4023; and tract 204002, blocks 1084, 1085, 1099, and 3000.

(c) The village of Eagle.

(d) That part of the village of Mukwonago located in the county.

4.34 Thirty–fourth assembly district. All of the following territory constitutes the 34th assembly district:

(1) WHOLE COUNTY. Florence.

(2) FOREST COUNTY. That part of Forest County consisting of the towns of Alvin, Argonne, Armstrong Creek, Caswell, Crandon, Hiles, Popple River, and Ross.

(3) ONEIDA COUNTY. That part of Oneida County consisting of all of the following:

(a) The towns of Cassian, Crescent, Hazelhurst, Lake Tomahawk, Minocqua, Monico, Newbold, Pelican, Piehl, Pine Lake, Stella, Sugar Camp, Three Lakes, and Woodruff.

(b) The city of Rhinelander.

(4) VILAS COUNTY. That part of Vilas County consisting of all of the following:

(a) The towns of Arbor Vitae, Boulder Junction, Cloverland, Conover, Land O'Lakes, Lincoln, Manitowish Waters, Phelps, Plum Lake, Presque Isle, St. Germain, Washington, and Winchester.

(b) The city of Eagle River.

4.35 Thirty–fifth assembly district. All of the following territory constitutes the 35th assembly district:

(1) WHOLE COUNTY. Lincoln.

(2) LANGLADE COUNTY. That part of Langlade County consisting of all of the following:

(a) The towns of Ackley, Antigo, Elcho, Neva, Norwood, Parrish, Peck, Polar, Price, Rolling, Summit, Upham, and Vilas.

(b) The city of Antigo.

(3) MARATHON COUNTY. That part of Marathon County consisting of all of the following:

(a) The towns of Berlin, Hamburg, Harrison, Hewitt, and Plover.

(b) That part of the village of Birnamwood located in the county.

(4) ONEIDA COUNTY. That part of Oneida County consisting of the towns of Enterprise, Little Rice, Lynne, Nokomis, Schoepke, and Woodboro.

(5) SHAWANO COUNTY. That part of Shawano County consisting of all of the following:

(a) The towns of Almon, Aniwa, Birnamwood, and Hutchins.

(b) The villages of Aniwa, Bowler, Eland, and Mattoon.

(c) That part of the village of Birnamwood located in the county.

4.36 Thirty–sixth assembly district. All of the following territory constitutes the 36th assembly district:

(1) WHOLE COUNTY. Menominee.

(2) FOREST COUNTY. That part of Forest County consisting of all of the following:

(a) The towns of Blackwell, Freedom, Laona, Lincoln, Nashville, and Wabeno.

(b) The city of Crandon.

(3) LANGLADE COUNTY. That part of Langlade County consisting of all of the following:

(a) The towns of Ainsworth, Evergreen, Langlade, and Wolf River.

(b) The village of White Lake.

(4) MARINETTE COUNTY. That part of Marinette County consisting of all of the following:

(a) The towns of Amberg, Athelstane, Beaver, Beecher, Dunbar, Goodman, Lake, Middle Inlet, Niagara, Pembine, Porterfield, Silver Cliff, Stephenson, Wagner, and Wausaukee.

(b) The villages of Crivitz and Wausaukee.

(c) The city of Niagara.

(5) OCONTO COUNTY. That part of Oconto County consisting of all of the following:

(a) The towns of Bagley, Brazeau, Breed, Chase, Doty, Gillett, How, Lakewood, Lena, Maple Valley, Morgan, Mountain, Oconto Falls, Riverview, Spruce, Townsend, and Underhill.

(b) The villages of Lena and Suring.

(c) The cities of Gillett and Oconto Falls.

(6) SHAWANO COUNTY. That part of Shawano County consisting of all of the following:

(a) The towns of Green Valley and Washington.

(b) The village of Cecil.

4.37 Thirty–seventh assembly district. All of the following territory constitutes the 37th assembly district:

(1) COLUMBIA COUNTY. That part of Columbia County consisting of that part of the city of Columbus located in the county.

(2) DANE COUNTY. That part of Dane County consisting of all of the following:

(a) The towns of Bristol and York.

(b) That part of the town of Windsor comprising U.S. census tract 11503, blocks 1011, 1012, 1013, 2001, and 2003; and tract 13200, blocks 5022, 5024, 5025, 5026, 5027, 5028, 5029, 5030, 5031, 5032, 5033, 5034, 5035,

5036, 5037, 5038, 5039, 5040, 5041, 5042, 5043, 5044, 5051, 5052, 5053, 5054, 5055, 5056, 5057, 5058, 5062, 5063, 5064, 5065, 5066, 5067, 5068, 5069, 5070, 5071, 5072, 5073, 5074, 5075, 5076, 5077, 5078, 5079, and 5080; and tract 13301, blocks 1049, 1050, and 1051.

(c) That part of the village of DeForest comprising U.S. census tract 11200, blocks 3018 and 3062; and tract 11402, blocks 3014, 3017, 3019, 3020, 3022, 3023, 3025, 3028, 3059, 3060, 3061, 3062, 3063, 3064, 3066, 3067, 3076, and 3215; and tract 13200, blocks 2054, 2055, 2064, 2065, 2067, 2068, 2069, 2070, 2071, 2072, 2073, 2074, 2076, 2077, 2079, 2080, 2081, 2084, 2090, 2091, 2092, 3018, 3019, 3020, 3021, 3022, 3023, 3025, 4040, 4041, 4042, 4044, 4045, 4047, 4048, 4049, 4050, 5045, 5046, 5047, 5048, 5049, and 5050; and tract 13301, blocks 1018, 1021, 1022, 1023, 1026, 1027, 1028, 1029, 1030, 1031, 1032, 1033, 1034, 1035, 1039, 1040, 1041, 1042, 1043, 1044, 1045, 1046, 1047, 1048, 2000, 2001, 2002, 2003, 2004, 2005, 2006, 2007, 2008, 2009, 2010, 2011, 2012, 2013, 2014, 2015, 2016, 2017, 2018, 2019, 2020, 2021, 2022, 2023, 2024, 2026, 2027, 2028, 2029, 2030, 2041, and 2042; and tract 13302, blocks 2005, 2006, 2010, 2011, 2012, 2013, 2014, 2015, 2018, 2019, 2020, 2021, 2022, 2023, 2024, 2025, 2026, 2027, 2028, 2029, 2030, 2031, 2032, 2033, 2034, 2035, 2036, 3000, 3001, 3002, 3003, 3004, 3005, 3006, 3007, 3008, 3009, 3010, 3011, 3013, 3014, 3015, 3016, 3017, 3018, 3019, 3020, 3021, 3023, 3024, 3025, 3026, 3027, 3028, 3029, 3030, 3036, 3037, 3040, 3042, 3043, and 3044.

(3) DODGE COUNTY. That part of Dodge County consisting of all of the following:

(a) The towns of Elba, Emmet, Lebanon, Portland, and Shields.

(b) That part of the town of Lowell comprising U.S. census tract 961700, blocks 1062, 1063, 1081, 1082, 3000, 3001, 3002, 3003, 3004, 3005, 3006, 3011, 3012, 3013, 3019, 3037, 3038, 3039, 3042, 3044, 3048, 3049, 3050, 3053, 3054, 3074, 3075, 3076, 3077, 3078, 3081, 3082, 3092, 3093, 3094, 3095, 3096, 3097, 3098, 3110, and 3111; and tract 961800, blocks 1055, 1056, 1057, 1125, 1126, 1128, 1129, 2011, 2089, 2090, 2137, 2138, 2139, 2140, 2141, 2159, 3000, 3001, 3032, 3033, 3036, 3037, 3042, 3043, 3044, 3047, 4000, 4001, 4002, 4003, 4004, 4005, 4006, 4007, 4008, 4009, 4010, 4011, 4012, 4013, 4014, 4015, 4023, 4024, 4034, 4035, 4036, 4037, 4038, 4041, 4045, 4046, 4047, 4049, 4050, 4051, 4052, 4053, 4054, 4055, 4056, 4057, 4061, 4062, 4063, 4064, 4065, 4066, 4067, 4069, 4070, 4072, 4073, 4075, 4077, 4078, 4079, and 4080.

(c) The villages of Lowell and Reeseville.

(d) That part of the city of Columbus located in the county.

(e) That part of the city of Watertown located in the county.

(4) JEFFERSON COUNTY. That part of Jefferson County consisting of all of the following:

(a) The town of Ixonia.

(b) The city of Waterloo.

(c) That part of the city of Watertown located in the county.

4.38 Thirty–eighth assembly district. All of the following territory constitutes the 38th assembly district:

(1) DANE COUNTY. That part of Dane County consisting of all of the following:

(a) The towns of Christiana, Deerfield, and Medina.

(b) The villages of Deerfield, Marshall, and Rockdale.

(c) That part of the village of Cambridge located in the county.

(2) JEFFERSON COUNTY. That part of Jefferson County consisting of all of the following:

(a) The towns of Aztalan, Concord, Farmington, Lake Mills, Milford, Waterloo, and Watertown.

(b) The village of Johnson Creek.

(c) That part of the village of Cambridge located in the county.

(d) That part of the village of Lac La Belle located in the county.

(e) The city of Lake Mills.

(3) WAUKESHA COUNTY. That part of Waukesha County consisting of all of the following:

(a) The town of Oconomowoc.

(b) That part of the town of Summit comprising U.S. census tract 204003, blocks 1000, 1001, 1002, 1003, 1004, 1005, 1006, 1007, 1008, 1009, 1010, 1011, 1012, 1013, 1014, 1015, 1016, 1017, 1018, 1019, 1024, 1025, 1030, 1040, 1057, 1058, 1059, 2008, 2011, 2012, 2014, and 2015; and tract 204100, blocks 2044, 2045, 3005, 3006, 3007, 3008, 3009, 3010, 3011, 3012, 3013, 3014, 3018, 3019, 3020, 3021, 3022, 3023, 3024, 3025, 3026, 3027, 3028, 3029, 3030, 3031, 3033, 3038, 3039, 3040, 3041, 3042, 3048, 3052, 3053, 3054, 3060, 3061, 3062, 3063, 3064, 3065, 3066, 3067, 3068, 3069, 3070, 3071, 3072, 3073, 3075, 3076, 3077, 4017, 4018, 4019, 4021, 4022, 4023, 4025, 4027, 4028, 4029, 4030, 4031, and 4032; and tract 204200, blocks 5033, 5034, and 5035; and tract 204302, blocks 1023, 1036, 1037, 1038, and 1043.

(c) That part of the village of Lac La Belle located in the county.

(d) The city of Oconomowoc.

4.39 Thirty–ninth assembly district. All of the following territory constitutes the 39th assembly district:

(1) DODGE COUNTY. That part of Dodge County consisting of all of the following:

(a) The towns of Ashippun, Beaver Dam, Clyman, Herman, Hubbard, Hustisford, Leroy, Lomira, Oak Grove, Rubicon, Theresa, and Williamstown.

(b) That part of the town of Lowell comprising U.S. census tract 960600, block 2120; and tract 961100, blocks 4084, 4085, and 4086; and tract 961800, blocks 1013, 1016, 1021, 1022, 1023, 1024, 1025, 1026, 1027,

1028, 1029, 1030, 1031, 1032, 1033, 1034, 1035, 1036, 1037, 1038, 1039, 1040, 1041, 1042, 1043, 1044, 1045, 1046, 1047, 1048, 1049, 1050, 1051, 1052, 1053, 1054, 1058, 1059, 1060, 1061, 1062, 1063, 1064, 1065, 1066, 1067, 1068, 1069, 1070, 1071, 1072, 1073, 1074, 1075, 1078, 1081, 1082, 1083, 1084, 1085, 1086, 1087, 1089, 1090, 1091, 1092, 1093, 1094, 1095, 1096, 1097, 1098, 1099, 1100, 1101, 1102, 1103, 1104, 1105, 1122, 1123, 1124, 1127, 1130, and 2010.

(c) The villages of Brownsville, Clyman, Hustisford, Iron Ridge, Kekoskee, Lomira, Neosho, and Theresa.

(d) The cities of Beaver Dam, Horicon, Juneau, and Mayville.

(e) That part of the city of Hartford located in the county.

(2) WASHINGTON COUNTY. That part of Washington County consisting of that part of the city of Hartford comprising U.S. census tract 440103, blocks 1007, 1008, 1009, 1010, 1011, 1012, 1013, 1014, 1015, 1017, 1018, 1020, 1021, 1022, 1023, 1024, 1025, 1026, 1027, 1028, 1029, 1030, 1031, 1032, 1033, 1034, 1035, 1036, 1037, 1038, 1040, 1041, 1042, 1043, 1044, 1045, 1046, 1047, 1048, 1049, 1050, 1051, 1052, 1053, 1054, 1055, 1056, 1057, 1058, 1059, 1060, 1061, 1062, 1063, 1064, 1065, 1066, 1067, 1068, 1069, 1070, 1071, 1073, 1076, 1077, 1079, 1080, 1081, 1082, 1083, 1084, 1085, 1086, and 1087; and tract 440104, blocks 1006 and 1007; and tract 440200, blocks 1001, 1002, 1003, 1004, 1005, 1006, and 1007.

4.40 Fortieth assembly district. All of the following territory constitutes the 40th assembly district:

(1) OUTAGAMIE COUNTY. That part of Outagamie County consisting of that part of the city of New London located in the county.

(2) SHAWANO COUNTY. That part of Shawano County consisting of that part of the city of Marion located in the county.

(3) WAUPACA COUNTY. That part of Waupaca County consisting of all of the following:

(a) The towns of Caledonia, Dayton, Dupont, Farmington, Fremont, Harrison, Helvetia, Iola, Larrabee, Lind, Little Wolf, Mukwa, Royalton, Scandinavia, St. Lawrence, Union, Waupaca, Weyauwega, and Wyoming.

(b) The villages of Big Falls, Fremont, Iola, Ogdensburg, and Scandinavia.

(c) The cities of Manawa, Waupaca, and Weyauwega.

(d) That part of the city of Marion located in the county.

(e) That part of the city of New London located in the county.

(4) WAUSHARA COUNTY. That part of Waushara County consisting of all of the following:

(a) The towns of Aurora, Bloomfield, Leon, Mount Morris, Poysippi, Saxeville, Springwater, and Warren.

(b) The villages of Lohrville, Redgranite, and Wild Rose.

4.41 Forty–first assembly district. All of the following territory constitutes the 41st assembly district:

(1) ADAMS COUNTY. That part of Adams County consisting of all of the following:

(a) The towns of Adams, Dell Prairie, Easton, Jackson, Lincoln, New Chester, New Haven, Quincy, and Springville.

(b) The village of Friendship.

(c) The city of Adams.

(d) That part of the city of Wisconsin Dells located in the county.

(2) COLUMBIA COUNTY. That part of Columbia County consisting of that part of the city of Wisconsin Dells located in the county.

(3) FOND DU LAC COUNTY. That part of Fond du Lac County consisting of all of the following:

(a) The town of Ripon.

(b) The city of Ripon.

(4) GREEN LAKE COUNTY. That part of Green Lake County consisting of all of the following:

(a) The towns of Berlin, Brooklyn, Green Lake, Mackford, Marquette, Princeton, Seneca, and St. Marie.

(b) The village of Marquette.

(c) The cities of Green Lake, Markesan, and Princeton.

(d) That part of the city of Berlin located in the county.

(5) JUNEAU COUNTY. That part of Juneau County consisting of that part of the city of Wisconsin Dells located in the county.

(6) MARQUETTE COUNTY. That part of Marquette County consisting of all of the following:

(a) The towns of Crystal Lake, Harris, Mecan, Montello, Neshkoro, Newton, Oxford, Packwaukee, Shields, Springfield, and Westfield.

(b) The villages of Neshkoro, Oxford, and Westfield.

(c) The city of Montello.

(7) SAUK COUNTY. That part of Sauk County consisting of all of the following:

(a) The village of Lake Delton.

(b) That part of the city of Wisconsin Dells located in the county.

(8) WAUSHARA COUNTY. That part of Waushara County consisting of that part of the city of Berlin located in the county.

4.42 Forty–second assembly district. All of the following territory constitutes the 42nd assembly district:

(1) COLUMBIA COUNTY. That part of Columbia County consisting of all of the following:

(a) The towns of Arlington, Columbus, Courtland, Dekorra, Fort Winnebago, Fountain Prairie, Hampden, Leeds, Lodi, Lowville, Marcellon, Otsego, Pacific, Randolph, Scott, Springvale, and Wyocena.

(b) The villages of Arlington, Cambria, Doylestown, Fall River, Friesland, Pardeeville, Poynette, Rio, and Wyocena.

(c) That part of the village of Randolph located in the county.

(d) The city of Lodi.

(2) DANE COUNTY. That part of Dane County consisting of all of the following:

(a) The town of Dane.

(b) That part of the town of Windsor comprising U.S. census tract 13200, blocks 5000, 5001, 5002, 5003, 5004, 5005, 5006, 5007, 5008, 5009, 5010, 5011, 5012, 5013, 5014, 5015, 5016, 5017, 5018, 5019, 5020, 5021, 5023, 5059, 5060, and 5061; and tract 13301, blocks 1000, 1001, 1002, 1003, 1008, 1014, and 1015; and tract 13302, blocks 1000, 1001, 1003, 1012, 1015, and 2007.

(c) The village of Dane.

(d) That part of the village of DeForest comprising U.S. census tract 13301, blocks 1004, 1005, 1006, 1007, 1009, 1010, 1011, 1012, 1013, 1016, 1017, 1019, 1020, 1024, 1025, 1036, 1037, 1038, 1052, 1053, 1054, 1055, and 1056; and tract 13302, blocks 1002, 1005, 1008, 1013, 1014, 1016, 1017, 1018, 1019, 1020, 1021, 1022, 1023, 1024, 1025, 1026, 1027, 1028, 1030, 1031, 1032, 1034, 2000, 2001, 2002, 2003, 2004, 2016, 2017, and 2037.

(3) DODGE COUNTY. That part of Dodge County consisting of all of the following:

(a) The towns of Burnett, Calamus, Chester, Fox Lake, Trenton, and Westford.

(b) That part of the village of Randolph located in the county.

(c) The city of Fox Lake.

(4) FOND DU LAC COUNTY. That part of Fond du Lac County consisting of all of the following:

(a) The towns of Alto and Metomen.

(b) The villages of Brandon and Fairwater.

(5) GREEN LAKE COUNTY. That part of Green Lake County consisting of all of the following:

(a) The towns of Kingston and Manchester.

(b) The village of Kingston.

(6) MARQUETTE COUNTY. That part of Marquette County consisting of all of the following:

(a) The towns of Buffalo, Douglas, and Moundville.

(b) The village of Endeavor.

4.43 Forty–third assembly district. All of the following territory constitutes the 43rd assembly district:

(1) DANE COUNTY. That part of Dane County consisting of all of the following:

(a) The towns of Albion and Rutland.

(b) That part of the town of Dunkirk comprising U.S. census tract 12100, blocks 1005, 1006, 1007, 1008, 1009, 1010, 1011, 1012, 1013, 1014, 1015, 1016, 1017, 1018, 1019, 1026, 1027, 1028, 1029, 1030, 1031, 1032, 1033, 1034, 1035, 1036, 1037, 1040, 1041, 1042, 1043, 1044, 1045, 1046, 1048, 1049, 1050, 1051, 1052, 1053, 1055, 1057, 1058, 1059, 1060, 1061, 1062, 1063, and 1065; and tract 12300, blocks 1041, 1042, 3019, 3021, 3029, 3030, 3031, 3032, 3033, 3039, 4002, 4036, 4037, and 4041.

(c) That part of the village of Oregon comprising U.S. census tract 12501, blocks 1000, 1008, 1014, 1015, 1017, 1018, 1024, 1025, 1026, 1027, 2008, 2009, 2010, 2011, 2013, 2014, 2015, 2020, 2021, 2027, 2028, 2036, 2037, 2038, 2039, 2040, 2041, 2042, 2044, 3002, 3004, 3005, 3006, 3007, 3008, 3009, 3010, 3011, 3012, 3013, 3014, 3015, 3016, 3017, 3018, 4000, 4001, 4002, 4003, 4004, 4005, 4011, 4013, and 4014; and tract 12502, blocks 3001, 3034, 3035, and 3036.

(d) That part of the city of Edgerton located in the county.

(2) JEFFERSON COUNTY. That part of Jefferson County consisting of all of the following:

(a) The towns of Cold Spring and Sumner.

(b) That part of the town of Koshkonong comprising U.S. census tract 100900, blocks 3087, 3094, and 3095; and tract 101201, blocks 1000, 1003, 1004, 1005, 1006, 1007, 1011, 1012, 1015, 1016, 1017, 1018, 1020, 1021, 1022, 1023, 1024, 1025, 1026, 1027, 1029, 1030, 1031, 1035, 1036, 1038, 1039, 1040, 1041, 1042, 1043, 1044, 1045, 1046, 1047, 1048, 1049, 1050, 1051, 1052, 1053, 1054, 1056, 1057, 1058, 1059, 1061, 1062, 1063, 1064, 1065, 1066, 1067, 1068, 1069, 1070, 1071, and 2062; and tract 101202, blocks 1000, 1001, 1004, 1005, 1006, 1007, 1008, 1009, 1010, 1011, 1012, 1013, 1014, 1015, 1016, 1017, 1018, 1019, 1020, 1021, 1022, 1023, 1027, 1028, 1029, 1030, 1031, 1032, 1033, 1034, 1035, 1036, 1037, 1038, 1039, 1040, 1041, 1042, 1043, 1044, 1045, 1046, 1049, 1050, 1051, 1052, 1053, 1054, and 1055; and tract 101300, blocks 3007, 3008, 3011, 3032, 3036, 3047, 3048, 3049, 3050, 3071, and 3083; and tract 101400, blocks 2002, 2003, 2005, 2032, 2045, 2046, 2047, 2048, 2049, 2052, 2053, 2054, 2058, 2059, 2061, 2062, 2069, 2070, and 2071; and tract 101500, blocks 2003, 2007, 2009, 2023, 2030, 2032, 2033, 2034, 2035, 2036, and 2039; and tract 101600, blocks 2021 and 2022.

(c) That part of the city of Whitewater located in the county.

(3) ROCK COUNTY. That part of Rock County consisting of all of the following:

(a) The towns of Center, Fulton, Janesville, Lima, Milton, Plymouth, Porter, and Rock.

(b) The village of Footville.

(c) The city of Milton.

(d) That part of the city of Edgerton located in the county.

(4) WALWORTH COUNTY. That part of Walworth County consisting of all of the following:

(a) The town of Whitewater.

(b) That part of the city of Whitewater located in the county.

4.44 Forty–fourth assembly district. All of the following territory in Rock County constitutes the 44th assembly district:

(1) That part of the town of Harmony comprising U.S. census tract 1202, blocks 3004 and 3095.

(2) That part of the city of Janesville comprising U.S. census tract 100, blocks 1000, 1001, 1002, 1003, 1004, 1005, 1006, 1007, 1008, 1009, 1010, 1011, 1012, 1013, 1014, 1015, 1016, 1017, 1018, 1019, 1020, 1021, 1022, 1023, 1024, 1025, 1026, 1027, 1028, 1029, 1030, 1031, 1032, 1033, 1034, 1035, 1036, 1037, 1038, 1039, 1040, 1041, 1042, 1043, 1044, 1045, 1046, 1047, 1048, 1049, 1050, 1051, 1052, 1053, 1054, 1055, 1056, and 1057; and tract 200, blocks 1000, 1001, 1002, 1003, 1004, 1005, 1006, 1007, 1008, 1009, 1010, 1011, 1012, 1013, 1014, 1015, 1016, 1017, 1018, 1019, 1020, 1021, 2000, 2001, 2002, 2003, 2004, 2005, 2006, 2007, 2008, 2009, 2010, 2011, 2012, 3000, 3001, 3002, 3003, 3004, 3005, 3006, 3007, 3008, 3009, 3010, 3011, 3012, 3013, 3014, 3015, 3016, 3017, 3018, 3019, 3020, 3021, 3022, 3023, 3024, 3025, 3026, 3027, 3028, 3029, 3030, 3031, 3032, 3033, 3034, 3035, 3036, 3037, 3038, 3039, and 3040; and tract 300, blocks 1000, 1001, 1002, 1003, 1004, 1005, 1006, 1007, 1008, 1009, 1010, 1011, 1012, 1013, 1014, 1015, 1016, 1017, 1018, 1019, 1020, 1021, 1022, 1023, 1024, 1025, 1026, 1027, 1028, 1029, 1030, 1031, 1032, 1033, 1034, 1035, 1036, 1037, 1038, 2000, 2001, 2002, 2003, 2004, 2005, 2006, 2007, 2008, 2009, 2010, 2011, 2012, 2013, 2014, 2015, 2016, 2017, 2018, 2019, 2020, 2021, 2022, 2023, 2024, 2025, 2026, 2027, 2028, 2029, 3000, 3001, 3002, 3003, 3004, 3005, 3006, 3007, 3008, 3009, 3010, 3011, 3012, 3013, 3014, 3015, 3016, 3017, 3018, 3019, 3020, 3021, 3022, 3023, 3024, 3025, 3026, and 3027; and tract 400, blocks 1000, 1001, 1002, 1003, 1004, 1005, 1006, 1007, 1008, 1009, 1010, 1011, 1012, 1013, 1014, 1015, 1016, 1017, 1018, 1019, 1020, 1021, 1022, 1023, 1024, 1025, 1026, 1027, 1028, 2000, 2001, 2002, 2003, 2004, 2005, 2006, 2007, 2008, 2009, 2010, 2011, 2012, 2013, 2014, 2015, 2016, 3000, 3001, 3002, 3003, 3004, 3005, 3006, 3007, 3008, 3009, 3010, 3011, 3012, 3013, 3014, 3015, 3016, 4000, 4001, 4002, 4003, 4004, 4005, 4006, 4007, 4008, 4009, 4010, 4011, 4012, 4013, 4014, 4015, 4016, 4017, 4018, 4019, 4020, 4021, 4022, 4023, 4024, 4025, 4026, 4027, 4028, 4029, 4030, 4031, 4032, 4033, 4034, 4035, 4036, 4037, 4038, 4039, 4040, 4041, 4042, 4043, 4044, 4045, 4046, 4047, 4048, 4049, 4050, 4051, 4052, 4053, 4054, and 4055; and tract 500, blocks 1000, 1001, 1002, 1003, 1005, 1006, 1007, 1008, 1009, 1010, 1013, 1014, 1015, 1018, 1019, 1020, 1022, 1023, 1024, 1025, 1026, 1027, 1029, 1030, 1031, 1032, 1033, 1034, 1035, 1036, 1037, 2000, 2001, 2002, 2003, 2004, 2005, 2006, 2007, 2008, 2009, 2010, 2011, 2012, 2013, 2014, 2015, 2016, 2017, 2018, 2019, 2020, 2021, 3000, 3001, 3002, 3003, 3004, 3005, 3006, 3007, 3008, 3009, 3010, 3011, 4000, 4001, 4002, 4003, 4004, 4005, 4006, 4007, 4008, 4009, 4010, 4011, 4012, 4013, 4014, 4015, 4016, 4017, 4018, 4019, 4020, 4021, 4022, 4023, 5000, 5001, 5002, 5003, 5004, 5005, 5006, 5007, 5008, 5009, 5010, 5011, 5012, 5013, 5014, 5015, 5016, 5017, 5018, 5019, 5020, 5021, 5022, 5023, 5024, 5025, 5026, 5027, 5028, 5029, 5030, and 5031; and tract 600, blocks 1000, 1001, 1002, 1003, 1004, 1005, 1006, 1007, 1008, 1009, 1010, 1011, 1012, 1013, 1014, 1015, 1016, 1017, 1018, 1019, 1020, 1021, 1022, 1023, 1024, 1025, 1026, 1027, 1028, 1029, 1030, 1031, 1032, 1033, 1034, 1035, 1036, 2000, 2001, 2002, 2003, 2004, 2005, 2006, 2007, 2008, 2009, 2010, 2011, 2012, 2013, 2014, 2015, 2016, 2017, 2018, 2019, 2020, 2021, 2022, 2023, 2024, 2025, 2026, 2027, 2028, 2029, 2030, 2031, 2032, 2033, 2034, 2035, 2036, 2037, 2038, 2039, 2040, 2041, 2042, 2043, 2044, 2045, 2046, 2047, 2048, 2049, 2050, 2051, and 2052; and tract 700, blocks 1006, 1007, 1008, 1009, 1010, 1011, 1012, 1013, 1015, 1016, 1017, 1018, 1019, 1020, 1021, 1022, 1023, 1024, 1025, 1026, 1027, 1028, 1029, 1030, 1031, 1032, 1033, 1034, 1035, 1036, 1037, 1038, 1039, 2000, 2001, 2002, 2003, 2004, 2005, 2006, 2007, 2008, 2009, 2010, 2011, 2012, 2013, 2014, 2015, 2016, 2017, 2018, 2019, 2020, 2021, 2022, 2023, 2024, 2025, 2026, 3000, 3001, 3002, 3003, 3004, 3005, 3006, 3007, 3008, 3009, 3010, 3011, 3012, 3013, 3014, 3015, 3016, 3017, 3018, 3019, 3020, 3021, 3022, 3023, 3024, 3025, 3026, and 3027; and tract 800, blocks 1000, 1001, 1002, 1003, 1004, 1005, 1006, 1007, 1008, 1009, 1010, 1011, 1012, 1013, 1014, 1015, 2000, 2001, 2002, 2003, 2004, 2005, 2006, 2007, 2008, 2009, 2010, 2011, 2012, 2013, 2014, 2015, 2016, 2017, 2018, 2019, 2020, 2021, 2022, 2023, 2024, 2025, 2026, 2027, 2028, 2029, 2030, 2031, 3000, 3001, 3002, 3003, 3004, 3005, 3006, 3007, 3008, 3009, 3010, 3011, 3012, 3013, 3014, 3015, 3016, 3017, 3018, 3019, 3020, 3021, 3022, 3023, 3024, 3025, 3026, 3027, 4000, 4001, 4002, 4003, 4004, 4005, 4006, 4007, 4008, 4009, 4010, 4011, 4012, 4013, 4014, 4015, 4016, 4017, 4018, and 4019; and tract 900, blocks 1000, 1001, 1002, 1003, 1004, 1005, 1006, 1007, 1008, 1009, 1010, 1011, 1012, 1013, 1014, 1015, 1016, 1017, 1018, 2000, 2001, 2002, 2003, 2004, 2005, 2006, 2007, 2008, 2009, 2010, 2011, 2012, 2013, 2014, 2015, 2016, 2017, 2018, 2019, 2020, 2021, 2022, 2023, 2024, 2025, 2026, 2027, 2028, 2029, 2030, 2031, 2032, 2033, 2034, 2035, 2036, 2037, 2038, 2039, 2040, and 2041; and tract 1000, blocks 1000, 1001, 1002, 1003, 1004, 1005, 1006, 1007, 1008, 1009, 1010, 1011, 1012, 1013, 1014, 1015, 1016, 1017, 1018, 1019, 1020, 1021, 1022, 1023, 1024, 1025, 1026, 1027, 1028, 1029, 1030, 1031, 1032, 1033, 1034, 1035, 1036, 1039, 1040, 1041, 1042, 1043, 1044, 1045, 1046, 1047, 2000, 2001, 2002, 2003, 2004, 2005, 2006, 2007, 2008, 2009, 2010, 2011, 2012, 2013, 2014, 2015, 2016, 2017, 2018, 2019, 2020, 2021, 2022, 2023, 2024, 2025, 2026, 2027, 2028, 2029, 2030, 2031, 2032, 2033, 2034, 2035, 2036, 2037, 2038, 2039, 2040, 2041, 2042, 2043, 2044, 2045, 2046, 2047, 2048, 2049, 2050, 2051, 2052, 2053, 2054, 2055, 2056, 2057, 2058, 2059, 2060,

2061, and 2062; and tract 1100, blocks 1000, 1001, 1002, 1003, 1004, 1005, 1006, 1007, 1008, 1009, 1010, 1011, 1012, 1013, 1014, 1015, 1016, 1017, 1018, 1019, 1020, 1021, 1022, 1023, 1024, 1025, 1026, 1027, 1028, 1029, 1030, 2000, 2001, 2002, 2003, 2004, 2005, 2006, 2007, 2008, 2009, 2010, 2011, 2012, 2013, 2014, 2015, 2016, 2017, 2018, 2019, 2020, 2021, 2022, 3000, 3001, 3002, 3003, 3004, 3005, 3006, 3007, 3008, 3009, 3010, 3011, 3012, 3013, 3014, 3015, 3016, 3017, 3018, 3019, 3020, 3021, 3022, 3023, 3024, 4000, 4001, 4002, 4003, 4004, 4005, 4006, 4007, 4008, 4009, 4010, 4011, 4012, 4013, 4014, 4015, 4016, 4017, 4018, 4019, 4020, 4021, 4022, 5000, 5001, 5002, 5003, 5004, 5005, 5006, 5007, 5008, 5009, 5010, 5011, 5012, 5013, 5014, 5015, 5016, 5017, and 5018; and tract 1201, blocks 1000, 1001, 1002, 1003, 1004, 1005, 1006, 1007, 1008, 1009, 1010, 1011, 1012, 1013, 1014, 1015, 1016, 1017, 1018, 1019, 1021, 1022, 1023, 2000, 2002, 2003, 2004, 2005, 2006, 2007, 2008, 2009, 2010, 2011, 2012, 2013, 2023, 2024, 2025, 2026, 2027, 2028, 2030, 2031, 2034, 2035, 2037, 2038, 2039, 2042, 2044, 2046, 2047, 2048, 2049, 2050, 2051, 2052, 2053, 2054, 2055, 2059, 2060, 2061, 2062, 2063, 2064, 2065, 2066, 2067, 2068, 3000, 3001, 3004, 3009, 3010, 3012, 3030, 3031, 3032, 3033, 3034, 3035, 3036, 3040, 3041, 3042, 3043, 3044, 3045, 3046, 3047, 3048, 3049, 3050, 3051, 3052, 3053, 3054, 3055, 3059, 3060, 3062, 3063, 3064, 3065, 3066, 3074, 3075, 3076, 3077, 3078, 3079, 3080, 3081, 3082, 3083, 3084, 3085, 3086, 3087, 3088, and 3106; and tract 1202, blocks 1000, 1003, 1004, 1005, 1006, 1007, 1008, 1009, 1010, 1011, 1012, 1013, 1014, 1015, 1016, 1017, 1018, 1019, 1020, 1021, 1022, 1023, 1024, 1025, 1026, 1027, 1028, 2003, 2004, 2005, 2006, 2007, 2025, 2026, 2028, 2030, 2031, 2033, 2039, 2042, 2045, 2047, 2052, 2053, 2054, 2055, 2056, 2057, 2058, 2064, 2065, 2066, 2067, 2068, 2069, 2073, 2074, 2075, 2076, 2077, 2078, 2079, 2080, 3001, 3002, 3058, 3059, 3060, 3061, 3062, 3063, 3064, 3065, 3066, 3078, 3079, 3080, 3081, 3083, and 3084; and tract 1302, blocks 1000, 1001, 1002, 1003, 1004, 1005, 1006, 1007, 1008, 1009, 1010, 1011, 1012, 1013, 1014, 1015, 1016, 1017, 1018, 1019, 1020, 1021, 1022, 1023, 1024, 1025, 1026, 1027, 1028, 2000, 2001, 2002, 2003, 2004, 2005, 2006, 2007, 2008, 2009, 2010, 2011, 2012, 2013, 2014, 2015, 2016, 2017, 3000, 3001, 3002, 3003, 3004, 3005, 3006, 3007, 3008, 3009, 3010, 3011, 3012, 3013, 3014, 3015, 3016, 3017, 3018, 3019, 3020, 3021, 3022, 3023, 4019, 4020, 4021, 4022, 5000, 5001, 5002, 5003, 5004, 5005, 5006, 5008, 5009, 5010, 5011, 5012, 5013, 5014, 5015, 5016, 5017, 5018, 5019, 5020, 5021, 5022, 5024, 5025, 5026, 5027, 5028, 5029, 5030, 5031, 5032, 5033, 5034, 5035, 5036, and 5038; and tract 1304, blocks 1046, 1047, 1055, 1056, 1083, 1084, 1092, 1093, 1094, 1098, 1099, 1100, 1101, 1102, 1103, 1107, 1108, 1109, 1110, 1111, 1112, 1113, 1114, 1115, 1116, 1117, 1118, 1119, 1125, 1126, 1127, 2000, 2001, 2002, 2003, 2004, 2005, 2006, 2007, 2008, 2009, 2010, 3001, 3002, 3003, 3004, 3005, 3007, 3008, 3009, 3010, 3011, 3012, 3013, 3014, and 3015; and tract 1400, blocks 1002, 1003, 1004, 1005, 1006, 1011, 1013, 1014, 1022, 1025, 1026, 1030, 1046, 3000, 3001, 3002, 3003, 3004, 3005, 3006, 3007, 3008, 3009, 3012, 3013, 3015, 3017, 3021, 3023, 3024, 3025, 3026, 3027, 3028, 3029, 3030, 3031, 4000, 4001, 4002, 4003, 4004, 4005, 4006, 4007, 4008, 4009, 4010, 4011, 4012, 4013, 4014, 4015, 4016, 4017, 4018, 4019, 4022, 4028, 4034, 4037, 4038, 4039, 4040, 4041, 4042, 4043, 4044, 4045, 4046, 4047, 4048, 4049, 4050, 4051, 4052, 4053, 4054, 4055, 4057, 4059, 4060, 4061, 4062, 4063, 4064, 4065, 4066, 4067, 4068, 4069, 4070, 4072, and 4073.

4.45 Forty–fifth assembly district. All of the following territory constitutes the 45th assembly district:

(1) GREEN COUNTY. That part of Green County consisting of all of the following:

(a) The towns of Albany, Decatur, Jefferson, Spring Grove, and Sylvester.

(b) That part of the town of Mount Pleasant comprising U.S. census tract 960100, blocks 4052, 4062, 4063, 4064, 4065, 4066, 4067, 4068, 4069, 4070, 4071, 4074, 4075, 4076, 4077, 4078, 4079, 4080, 4081, 4082, 4083, 4084, 4090, 4091, 4092, 4093, 4098, and 4099; and tract 960300, blocks 1000, 1001, 1002, 1003, 1004, 1005, 1006, 1007, 1008, 1009, 1010, 1011, 1012, 1013, 1014, 1015, 1016, 1017, 1018, 1019, 1020, 1021, 1032, 1040, 1041, 1042, 1043, 1067, 3019, 3020, 3021, 3022, 3039, and 3040.

(c) The village of Albany.

(d) That part of the city of Brodhead located in the county.

(2) ROCK COUNTY. That part of Rock County consisting of all of the following:

(a) The towns of Avon, Magnolia, Newark, Spring Valley, and Union.

(b) That part of the town of Beloit comprising U.S. census tract 1700, blocks 1000, 1001, 1002, 1003, 1004, 1005, and 1007; and tract 2000, blocks 2044 and 2046; and tract 2100, blocks 1000, 1001, 1002, 1003, 1004, 1005, 1006, 1007, 1009, 1011, 1013, 1014, 1015, 1016, 1017, 1018, 1019, 1021, 1022, 1023, 1026, 1027, 1029, 1032, 1039, 1040, 1041, 1043, 1045, 1047, 1049, 1053, 1054, 1055, 1061, and 1065; and tract 2200, blocks 1000, 1001, 1002, 1006, 1007, 1008, 1010, 1019, 1020, 1021, 1030, 1031, 1033, 1034, 1036, 1037, 1038, 1040, 1041, 1042, 1044, 1045, 2002, 2003, 2004, 2005, 2006, 2007, 2008, 2009, 2010, 2011, 2012, 2013, 2014, 2015, 2016, 2017, 2018, 2021, 2024, 2026, 2027, 2028, 2029, 2032, 2033, 2034, 2035, 2036, 2037, 2038, 2039, 2040, 2041, 2042, 2043, 2044, 2045, 2047, 2048, 2050, 2052, 2053, 2054, 2055, 2058, 2059, 2060, 2061, 2062, 2063, 2064, 2065, 2066, 2070, 2071, 2072, and 2074; and tract 2300, blocks 1000, 1001, 1002, 1003, 1004, 1005, 1006, 1007, 1011, 1012, 1013, 1014, 1015, 1016, 1019, 1020, 1027, 1028, 1029, 1032, 1034, 1035, 1036, 1037, 2000, 2003,

2004, 2005, 2007, 2008, 2009, 2010, 2011, 2012, 2013, 2014, 2019, 2020, 2021, 2022, and 2023; and tract 2400, blocks 1031, 1032, 1033, 2000, 2001, 2002, 2003, 2004, 2005, 2006, 2007, 2008, 2015, 2016, 2017, 2018, 2019, 2020, 2021, and 2022; and tract 2500, blocks 1016 and 1017.

(c) The village of Orfordville.

(d) The city of Evansville.

(e) That part of the city of Beloit comprising U.S. census tract 1500, blocks 1000, 1001, 1002, 1003, 1004, 1005, 1006, 1007, 1008, 1009, 1010, 1011, 1012, 1013, 1014, 1015, 1016, 1017, 1018, 2002, 2003, 2004, 2005, 2006, 2007, 2008, 2009, 2010, 2011, 2012, 2013, 2014, 2015, 2016, 2017, 2018, 2019, 2020, 2021, 2022, 2023, 2024, 2025, 2026, 2027, 2028, 2029, 2030, 2031, 2032, 2033, 2034, 2035, 2036, 2037, 2038, 2039, 2040, 2041, 2042, 2043, 2044, 2045, 2046, 2047, 2048, 2049, 2050, 2051, 2052, 2053, 2054, 2055, 2056, 2057, 2058, 2059, 2060, 2061, and 2062; and tract 1600, blocks 1000, 1001, 1002, 1003, 1004, 1005, 1006, 1007, 1008, 1009, 1010, 1011, 1012, 2000, 2001, 2002, 2003, 2004, 2005, 2006, 2007, 2008, 2009, 2010, 2011, 2012, 2013, 2014, 2015, 2016, 2017, 2018, 2019, 2020, 3000, 3001, 3002, 3003, 3004, 3005, 3006, 3007, 3008, 3009, 3010, 3011, 3012, 3013, 3014, 4000, 4001, 4002, 4003, 4004, 4005, 4006, 4007, 4008, 4009, 4010, 4011, 4012, 4013, 4014, 4015, 4016, 4017, 4018, 4019, and 4020; and tract 1700, blocks 1006, 1008, 1009, 1010, 1011, 1012, 1013, 1014, 1015, 1016, 1017, 1018, 1019, 1020, 1021, 1022, 1023, 1024, 1025, 1026, 1027, 1028, 1029, 1030, 1031, 1032, 1033, 1034, 1035, 1036, 1037, 1038, 1039, 1040, 1041, 1042, 1043, 1044, 1045, 1046, 1047, 1048, 1049, 1050, 1051, 1052, 1053, 1054, 1055, 1056, 1057, 2000, 2001, 2002, 2003, 2004, 2005, 2006, 2007, 2008, 2009, 2010, 2011, 2012, 2013, 2014, 2015, 2016, 2017, 2018, 2019, 2020, 2021, 2022, 2023, 2024, 2025, 2026, 2027, 2028, 2029, 2030, 2031, 2032, 2033, 2034, 2035, 2036, 2037, 2038, 2039, 2040, 3000, 3001, 3002, 3003, 3004, 3005, 3006, 3007, 3008, 3009, 3010, 3011, 3012, 3013, 3014, 3015, 3016, 3017, 3018, 3019, and 3020; and tract 1800, blocks 1000, 1001, 1002, 1003, 1004, 1005, 1006, 1007, 1008, 1009, 1010, 1011, 1012, 1013, 1014, 1015, 1016, 1017, 1018, 1019, 1020, 1021, 2000, 2001, 2002, 2003, 2004, 2005, 2006, 2007, 2008, 2009, 2010, 2011, 2012, 2013, 2014, 2015, 2016, 2017, 2018, 2019, 2020, 2021, 2022, 3000, 3001, 3002, 3003, 3004, 3005, 3006, 3007, 3008, 3009, 3010, 3011, 3012, 3013, 3014, 3015, 3016, 3017, 3018, 3019, 3020, 4000, 4001, 4002, 4003, 4004, 4005, 4006, 4007, 4008, 4009, 4010, 4011, 4012, 4013, 4014, 4015, 4016, 4017, 4018, 4019, 4020, 4021, 4022, 4023, 4024, 4025, 4026, and 4027; and tract 1900, blocks 1000, 1001, 1002, 1003, 1004, 1005, 1006, 1007, 1008, 1009, 1010, 1011, 1012, 1013, 1014, 1015, 1016, 1017, 1018, 1019, 1022, 1023, 1025, 1026, 1027, 1028, 1029, 1030, 1032, 1033, 1034, 1035, 1036, 1037, 1038, 1039, 2004, 2005, 2007, 2008, 2009, 2010, 2011, 2012, 2013, 2014, 2015, 2016, 2017, 2018, 2019, 2020, 2021, 2022, 2023, 2024, and 2025; and tract 2000, blocks 1000, 1001, 1002, 1003, 1004, 1005, 1006, 1007, 1008, 1009, 1010, 1011, 1012, 1013, 1014, 1015, 1016, 1017, 1018, 1019, 1020, 1021, 1022, 1023, 1024, 1025, 1026, 1027, 1028, 1029, 1030, 1031, 1032, 1033, 1034, 1035, 1036, 2000, 2001, 2002, 2003, 2004, 2005, 2006, 2007, 2008, 2009, 2010, 2011, 2012, 2013, 2014, 2015, 2016, 2017, 2018, 2019, 2020, 2021, 2022, 2023, 2024, 2025, 2026, 2027, 2028, 2029, 2030, 2031, 2032, 2033, 2034, 2035, 2036, 2037, 2038, 2039, 2040, 2041, 2042, 2043, 2045, 2047, 2048, 2049, 2050, 2051, 2052, 2053, 2054, 2055, 2056, 2057, 2058, 2059, and 2060; and tract 2100, blocks 1008, 1010, 1012, 1020, 1024, 1025, 1028, 1030, 1031, 1033, 1034, 1035, 1036, 1037, 1038, 1042, 1044, 1046, 1048, 1050, 1051, 1052, 1056, 1057, 1058, 1059, 1060, 1062, 1063, 1064, 1066, 1067, 1068, 1069, 1070, 1071, 1072, 1073, 1074, 1075, 2000, 2001, 2002, 2003, 2004, 2005, 2006, 2007, 2008, 2009, 2010, 2011, 2012, 2013, 3000, 3001, 3002, 3003, 3004, 3005, 3006, 3007, 3008, 3009, 3010, 3011, 3012, 3013, 3014, 3015, 3016, 3017, 3018, and 3019; and tract 2200, blocks 1003, 1004, 1005, 1009, 1011, 1012, 1013, 1014, 1015, 1016, 1017, 1018, 1022, 1023, 1024, 1025, 1026, 1027, 1028, 1029, 1032, 1035, 1039, 1043, 1046, 2019, 2020, 2022, 2023, 2025, 2030, 2031, 2046, 2049, 2051, 2056, 2057, 2067, 2068, 2069, and 2073; and tract 2300, blocks 1008, 1009, 1010, 1017, 1018, 1021, 1022, 1023, 1024, 1025, 1026, 1030, 1031, 1033, 2001, 2002, 2006, 2015, 2016, 2017, 2018, 2024, 2025, 2026, and 2027; and tract 2500, blocks 1009, 1010, 1011, 1012, 1013, 1014, 1015, 1023, 1024, 1025, 1026, 1027, 1028, 1029, 1030, 1031, 2000, 2001, 2002, 2003, 2004, 2005, 2006, 2007, 2008, 2009, 2010, and 2011; and tract 2601, blocks 3007, 3008, 3030, 3031, 3032, 3033, 3034, 3035, 3036, 3037, 3038, 3039, 3040, 3041, 3042, 3043, 3044, 3045, 3046, 3047, 3048, 3049, and 3050; and tract 2602, block 2121.

(f) That part of the city of Brodhead located in the county.

4.46 Forty–sixth assembly district. All of the following territory in Dane County constitutes the 46th assembly district:

(1) The towns of Pleasant Springs and Sun Prairie.

(2) That part of the town of Cottage Grove comprising U.S. census tract 12001, blocks 1000, 1007, 1009, 1010, 1012, 1013, 1015, 1016, 1017, 1018, 1020, 1024, 1025, 1026, 1027, 1028, 1033, 1034, 1039, 1040, 1041, 1042, 1045, 1049, 1066, 1073, 1074, 1075, 1078, 1081, 1089, 1092, 1095, 2036, 2037, 2038, 3003, 3004, 3005, 3006, 3007, 3008, 3009, 3014, 3016, 3017, 3018, 3019, 3023, 3024, 3038, 3067, 3070, 3071, and 3072; and tract 12002, blocks 1000, 1001, 1002, 1003, 1004, 1005, 1006, 1007, 1018, 1019, 2000, 2001, 2002, 2003, 2004, 2005, 2006, 2007, 2008, 2009, 2010, 2011, 2012, 2013, 2014, 2015, 2016, 2017, 2018, 2019, 2020, 2021, 2022, 2023, 2024, 2025, 2026, 2027, 2028, 2029, 2030, 2031; 2032,

2033, 2034, 2035, 2036, 2038, 2039, 2046, 2047, 2048, 2049, 2050, 2051, 2052, 2053, 2054, 2055, 2056, 2057, 2058, 2059, 2060, 2061, 2062, 2063, 2064, 2065, 2066, 2067, 2068, 2069, 2070, 2071, 2081, 2082, 2083, 2084, 2085, 3000, 3001, 3002, 3003, 3004, and 3049.

(3) That part of the town of Dunkirk comprising U.S. census tract 12100, blocks 1000, 1001, 1002, 1003, 1004, 1047, 1054, and 1056; and tract 12201, blocks 1000, 2014, 2020, 2021, 2022, 2023, 2024, 2026, 2027, 2028, 2048, and 2050; and tract 12202, blocks 1021, 1022, 1023, 1024, 4021, 4023, 4024, 4025, 4026, 4033, and 4037; and tract 12300, blocks 1009, 1011, 1015, 1022, 1025, 1028, 1032, 1040, 1043, 1045, 1046, 1050, 1051, 1052, 1053, 1054, 1055, 1058, 2035, 3014, 3016, 3018, 3022, 3023, 3024, 3025, 3026, 3027, 3028, 3034, 3035, 4000, 4004, 4005, 4006, 4009, and 4043.

(4) The village of Cottage Grove.

(5) The cities of Stoughton and Sun Prairie.

4.47 Forty–seventh assembly district. All of the following territory in Dane County constitutes the 47th assembly district:

(1) The towns of Blooming Grove, Dunn, and Madison.

(2) That part of the town of Cottage Grove comprising U.S. census tract 11401, blocks 3066 and 3067; and tract 12001, blocks 2010, 2011, 2012, 2025, 2030, 2033, and 2039; and tract 12002, blocks 1008, 1009, 1010, 1011, 1012, 1013, 1014, 1017, 1021, 1022, 1023, 1024, 1025, 1026, 1027, 1028, 1029, 1030, 1031, 1032, 1033, 1034, 1035, 1036, 1037, 1038, 1039, 1040, 1041, 1042, 1043, 1044, 1045, 1046, 1047, 1048, 1052, 1053, 1054, 1060, 1062, 2037, 2040, 2041, 2042, 2043, 2044, 2045, 2072, 2073, 2074, 2075, 2076, 2077, 2078, 2079, 2080, 3005, 3006, 3007, 3008, 3009, 3010, and 4019.

(3) The village of McFarland.

(4) The city of Monona.

(5) That part of the city of Fitchburg comprising U.S. census tract 501, blocks 2001, 2002, 2004, 2007, 2012, 2015, 2016, 2017, 2022, 2023, 2027, 2028, 2029, 3011, and 3012; and tract 503, blocks 4000, 4001, 4002, 4003, 4004, 4005, 4006, 4007, 5000, 5001, 5002, 5003, 5004, 5005, 5006, 5007, 5008, 5009, 5010, 5011, and 5012; and tract 600, blocks 1016, 1019, 1022, 1023, 1033, 1034, 1035, 1036, 2004, 2005, 2006, 2007, 2008, 2009, 2010, 2012, 2013, 2014, 2015, 2016, 3001, 3003, 3004, 3005, 3006, 3007, 3008, 3009, 3010, 3011, 3012, 3013, 3017, 3018, 3019, 3020, 3021, 3022, 3024, 3025, 3026, and 3027; and tract 1402, blocks 3017, 3018, 3019, 3020, 3021, 3022, 3023, 3024, 3025, 3026, 3027, and 4014; and tract 1403, blocks 1000, 1001, 1002, 1003, 1004, 1005, 1006, 1007, 1008, 1009, 1010, 1011, 1012, 1013, 1014, 1015, 1016, 1017, 1018, 1019, 1020, 1021, 1022, 1023, 1024, 1025, 1026, 1027, 1028, 1029, 1030, 1031, 1032, 1033, 1034, 1035, 1036, 1037, 1038, 1039, 1040, 1041, 1042, 1043, 2000, 2001, 2002, 2003, 2004, 2005, 2006, 2007, 2008, 2009, 2010, 2011, 2012, 2013, 2014, 2015, 2016, 2017, 2018, 2019, 2020, 2021, 2022, 3010, 3012, 3013, 3021, 3022, 3023, 3024, 3025, 3026, 3027, 3028, 3029, 3030, 3031, 3032, 3033, 3034, 3035, 3036, 3037, 3038, 3039, 3040, 3041, 3042, 3043, 3044, 3045, 3046, 3047, 3048, 3049, 3050, 3051, 3052, 3053, 3054, 3055, 3056, 3057, 3058, 3059, 3060, 3061, 3062, 3063, 3064, 3065, 3066, 3067, 3068, 3071, and 3072; and tract 1502, blocks 1015, 1016, 1017, 1018, 1022, 1023, 3005, 3017, 3018, and 3019; and tract 10600, blocks 1003, 1004, 1005, 1006, 1007, 1008, 1009, 1010, 1011, 1012, 1013, 1014, 1015, 1016, 1017, 1018, 1019, 1020, 1021, 1022, 1027, and 1028; and tract 10701, blocks 1000, 1001, 1002, 1003, 1004, 1005, 1006, 1007, 1008, 1009, 1010, 1011, 1012, 1013, 1014, 1015, 1016, 1017, 1018, 1019, 1020, 1021, 1022, 1023, 1024, 1025, 1026, 1027, 1028, 1029, 1030, 1031, 1032, 1033, 1034, 1035, 2000, 2001, 2002, 2003, 2004, 2005, 2006, 2007, 2008, 2009, 2010, 2011, 2012, 2013, 2014, 2015, 2016, 2017, 2018, 2019, 2020, 3000, 3001, 3002, 3003, 3004, 3005, 3006, 3007, 3008, 3009, 3010, 3011, 3012, 3013, 3014, 3015, 3016, 3017, 3018, 3019, 3020, 3021, 3022, 3023, 3024, 3025, 3026, 3027, and 3028; and tract 10702, blocks 1000, 1001, 1002, 1003, 1004, 1014, 1023, 1025, 1026, 1027, 2000, 2001, 2002, 2003, 2004, 2005, 2006, 2007, 2008, 2009, 3000, 3001, 3002, 3003, 3004, 3005, 3006, 3007, 3008, 3009, 3010, 3011, 3012, 3013, 3014, and 3015.

(6) That part of the city of Madison comprising U.S. census tract 2900, blocks 1000, 1001, 1002, 1003, 1004, 1005, 1006, 1007, 1008, 1009, 1010, 1011, 1012, 1013, 1014, 1015, 1016, 2000, 2001, 2002, 2003, 2004, 2005, 2006, 2007, 2008, 2011, 2012, 2013, 2014, 2015, 2016, 2018, 2019, 2020, 2021, 2022, 2023, 2024, 3000, 3001, 3002, 3003, 3004, 3005, 3007, 3008, and 3009; and tract 3100, blocks 3000, 3001, 3002, 3003, 3004, 3005, 3006, 3007, 3009, 3017, 3019, 3020, 3021, 3022, 3023, 3025, 3026, 3027, 3028, 3029, 3030, 3031, 3032, 3035, 3037, 3038, 3039, 3040, 3041, 3042, 3043, 3044, 3045, 3046, 3047, 3049, 3050, 3051, 3052, 3053, 3054, 3055, 3056, 3057, 3059, 3060, 3061, 3062, 3063, 3064, and 3065; and tract 10501, blocks 1000, 1001, 1002, 1003, 1005, 1014, 1017, 1018, 1019, 1020, 1022, 1024, 1025, 1030, 1031, 1032, 1033, 1034, 1035, 1036, 1037, 1038, 2000, 2001, 2002, 2003, 2004, 2005, 2006, 2007, 2008, 2009, 2010, 2035, 2040, 2042, 2044, 2045, 2046, 2047, 2048, 2050, 2051, 2052, 2053, 2054, 2057, 2058, 2077, 2078, 2084, and 2085; and tract 10502, blocks 1017, 1018, and 1033; and tract 11401, blocks 3029, 3030, 3037, 3050, 3052, 3053, 3054, 3056, 3059, 3069, 3074, 3075, 3076, 3077, 3080, 3081, 3088, 3094, 3095, 3099, 3100, 3101, 3102, 3103, 3104, 3107, 3108, 3110, 3111, 3112, 3113, 3114, 3115, 3116, 3117, 3118, 3119, 3120, 3121, 3123, 3124, and 3125.

4.48 Forty–eighth assembly district. All of the following territory in Dane County constitutes the 48th assembly district:

(1) The village of Maple Bluff.

(2) That part of the city of Madison comprising U.S. census tract 2000, blocks 1000, 1031, 1032, 1033, 2000, 2001, and 2003; and tract 2200, blocks 1000, 1001, 1002, 1003, 1004, 1005, 1006, 1007, 1008, 1009, 1010, 1011, 1012, 1013, 1014, 1015, 1016, 1017, 3000, 3001, 3002, 3003, 3004, 3005, 3006, 3007, 3008, 3009, 3010, 3011, 3012, 3013, 3014, 3015, 3016, 3017, 3018, 3019, 3020, 3021, 3022, 3023, 3024, and 3025; and tract 2301, blocks 1000, 1001, 1002, 1003, 1004, 1005, 1006, 1007, 1008, 1009, 1010, 1011, 1012, 1013, 1014, 1015, 1016, 1017, 1018, 1019, 1020, 2000, 2001, 2002, 2003, 2004, 2005, 2006, 2007, 2008, 2009, 2010, 2011, 2012, 2013, 2014, 2015, 2016, 2017, 2018, 2019, 2020, 2021, 2022, 2023, 2024, 2025, and 2026; and tract 2302, blocks 1008, 1009, 1010, 1011, 1012, 1013, 1014, 1015, 1016, 1017, 1018, 1020, 1021, 1022, 1023, 1024, 1025, 1026, 1028, 1029, 1030, 1031, 1032, 1033, 1034, 1035, 1036, 1037, 1038, 1039, 1040, 1041, and 1042; and tract 2401, blocks 1000, 1001, 1002, 1003, 1004, 1005, 1006, 1007, 1008, 1009, 1010, 1011, 1012, 1013, 1014, 1015, 2000, 2001, 2002, 2003, 2004, 2005, 2006, 2007, 2008, 2009, 2010, 2011, 2012, 2013, 2014, 2015, 2016, 2017, 3000, 3001, 3002, 3003, 3004, 3005, 3006, 3007, 3008, 3009, 3010, 3011, 3012, 3013, 3014, 3015, and 3016; and tract 2402, blocks 1001, 1002, 1003, 1004, 1005, 1006, 1007, 1008, 1009, 1010, 1011, 1013, 1014, 1015, 1016, 1017, 1018, 1019, 1020, 1021, 1022, 1023, 1024, 1025, 1026, 1027, 1028, 1029, 1030, 1031, 1032, 2000, 2001, 2002, 2003, 2004, 2005, 2006, 2007, 2008, 2009, 2010, 2011, 2012, 2013, 2014, 2015, 2016, 2017, and 2018; and tract 2500, blocks 1001, 1005, 1006, 1007, 1009, 1010, 1011, 1012, 1013, 1014, 1015, 1016, 1017, 1018, 1019, 1020, 1021, 1022, 1026, 1027, 1028, 1029, 1032, 1033, 1034, 1035, 1036, 1037, 1038, 1039, 1040, 1041, 1042, 1043, 1044, 1045, 1046, 1047, 1048, 1049, 1050, 1051, 1052, 1053, 1054, 1055, 1056, 1057, 1058, 1059, 1060, 1061, 1062, 1066, 1067, 1068, 1069, 1070, 1071, 1072, 1073, 1074, 1075, 1076, 1077, 1078, 1079, 1080, 1081, 1082, 1083, 1084, 1085, 1086, 1087, and 1088; and tract 2601, blocks 1000, 1001, 1002, 1003, 1004, 1005, 1006, 1007, 1008, 1009, 1010, 1011, 1012, 1013, 1014, 1015, 1016, 2000, 2001, 2002, 2003, 2004, 2005, 2006, 2007, 2008, 2009, 2010, 2011, 2016, 2017, 2018, 2019, and 2025; and tract 2602, blocks 1000, 1002, 1003, 1004, 1005, 1006, 1007, 1008, 1009, 1010, 1011, 1012, 1013, 1014, 1015, 1016, 1017, 1018, 1019, 1020, 1021, 1022, 1023, 2002, 2003, 2004, 2005, 2006, 2007, 2008, 2009, 2010, 2011, 2012, 2013, 2014, 2015, 2016, 2017, 2018, 2019, 2020, 2021, 2022, 2023, 2024, 2025, 2029, 2030, 2031, 2032, 2033, 2034, 2035, 2036, 2037, 2038, 2039, 3000, 3001, 3002, 3003, 3004, 3005, 3006, 3007, 3008, 3009, 3010, 3011, 3012, 3013, 3014, 3015, 3016, 3017, 3018, 3019, 3020, 3021, 3022, and 3023; and tract 2603, blocks 1000, 1002, 1003, 1004, 1008, 1010, 1013, 1014, 1015, 1016, 1017, 1018, 1019, 1020, 1021, 1022, 1026, 1027, 1029, 1030, 1031, 1032, 1033, 1034, 1035, 1037, 1038, 1039, 1040, 1041, 1042, 1043, 1044, 2000, 2001, 2002, 2003, 2004, 2005, 2006, 2007, 2008, 2009, 2010, 2011, 2012, 2013, 2014, 2015, 2016, 2017, 2018, 2019, 2020, 2021, 2022, 2023, 2024, 2025, 2026, 2027, 2028, 2029, 2030, 2031, 2032, 2033, 2034, 2035, 2036, 2037, 2038, 2039, 2040, 2041, 2042, 2043, 2044, 2045, 2046, 2047, 2048, 2049, 2050, 2051, 2052, 2053, 2054, 2055, 2056, 2057, 2058, 2059, 2060, 2061, 2062, 2063, 2064, 2065, 2066, 2067, 2068, 2069, 2070, 2071, 2072, 2073, 2074, 2075, 2076, 2077, and 2078; and tract 2700, blocks 1000, 1001, 1002, 1003, 1004, 1005, 1006, 1007, 1008, 1009, 1010, 1011, 1012, 1013, 1014, 2000, 2001, 2002, 2003, 2004, 2005, 2006, 2007, 2008, 2009, 2010, 2011, 2012, 2013, 2014, 2015, 2016, 2017, 2018, 2019, 2020, 2021, 2022, 2023, 2024, 2025, 2026, 2027, 2028, 2029, 2030, 3000, 3001, 3002, 3003, 3004, 3005, 3006, 3008, 3009, 3010, 3015, 3016, 3017, 3018, 3019, 3020, 3021, 3022, 3023, 3025, 3026, 3027, 3028, 3029, 3030, 3031, 3032, 3033, 3034, 3035, 3036, 3037, 3038, 3041, and 3042; and tract 2800, blocks 1000, 1001, 1002, 1003, 1004, 1005, 1006, 1007, 1008, 1009, 1010, 1011, 1012, 1013, 1014, 1015, 1016, 1017, 1018, 1019, 1020, 1021, 1022, 1023, 1024, 1025, 1026, 1027, 1028, 1029, 1030, 1031, 1032, 1033, 1034, 1035, 1036, 1037, 1038, 1039, 2000, 2001, 2002, 2003, 2004, 2005, 2007, 2008, 2009, 2010, 2011, 2012, 2013, 2016, and 2017; and tract 3001, blocks 1000, 1001, 1002, 1003, 1004, 1005, 1006, 1007, 1008, 1009, 1010, 1011, 1012, 2000, 2001, 2002, 2003, 2004, 2005, 2006, 2007, 2008, 2009, 2010, 2011, 2012, 2013, 2014, 2015, 3000, 3001, 3002, 3003, 3004, 3005, 3006, 3007, 3008, 3009, 3010, 3011, 3012, 3013, 4000, 4001, 4002, 4003, 4004, 4005, 4006, 4007, 4008, 4009, 4010, 4011, 4012, 5000, 5001, 5002, 5003, 5004, 5005, 5006, 5007, 5008, 5009, 5010, 5011, 5012, 5013, 5014, and 5015; and tract 3002, blocks 1000, 1001, 1002, 1003, 1004, 1005, 1006, 1007, 1008, 1009, 1010, 1011, 1012, 1013, 1014, 1015, 1016, 1017, 2000, 2001, 2002, 2003, 2004, 2005, 2006, 2007, 2008, 2009, 2010, 2011, 2012, 2013, 2014, 2016, 2017, and 2018; and tract 3100, blocks 1000, 1001, 1002, 1003, 1004, 1005, 1006, 1007, 1008, 1009, 1010, 2000, 2001, 2002, 2003, 2004, 2005, 2006, 2007, 2008, 2009, 2010, 2011, 3008, 3010, 3011, 3012, 3013, 3014, 3015, 3016, 3018, 3068, 4000, 4001, 4002, 4003, 4004, 4005, 4006, 4007, 4008, 4009, 4010, 4011, 4012, 4013, 4014, 4015, 4016, 4017, 4018, 4019, 4020, 4021, 4022, and 4023; and tract 10200, block 1000; and tract 11200, blocks 3007, 3024, 3025, 3027, 3028, 3029, 3030, 3060, 4015, 4021, 4022, 4024, 4025, 4027, 4029, 4040, 4041, 4042, 4043, 4044, 4045, 4046, 4047, 4048, 4049, 4050, 4051, 4052, 4053, 4054, 4055, 4056, 4057, 4063, 4064, 4065, 4066, 4067, 4070, 4072, 4073, 4074, 4075, 4076, 4077, 4078, 4082, 4083, 4084, 4088, 4089, 4090, 4091, 4092, and 4093; and tract 11401, blocks 1002, 1003, 1004, 1005, 1006, 1007, 1008, 1009, 1010, 1011, 1012, 1013, 1014, 1015, 1016, 1017, 1018, 1019, 1020, 1021, 1022, 1023, 1024, 1026, 1027, 1028, 1029, 1030, 1031, 1032, 1033,

1034, 1035, 1036, 1037, 1038, 1039, 1040, 1041, 1042, 1043, 1044, 1046, 1047, 1049, 1050, 1051, 1054, 1055, 1056, 1057, 1060, 1062, 1063, 1064, 1065, 1066, 1067, 1068, 1069, 1070, 1071, 2000, 2001, 2002, 2003, 2004, 2005, 2006, 2007, 2008, 2009, 2010, 2013, 2014, 2015, 2016, 2017, 2018, 2019, 2020, 2021, 2022, 2023, 2024, 2025, 2026, 2027, 2028, 2029, 2030, 2031, 2032, 2034, 2036, 2037, 2038, 2040, 2041, 2042, 2043, 2044, 2045, 2046, 2047, 2048, 2049, 2050, 2051, 2052, 2053, 2054, 2055, 2056, 2057, 2058, 2059, 2060, 2061, 2062, 2063, 2064, 2065, 2066, 2067, 2068, 2070, 2071, 2072, 2073, 3002, 3003, 3004, 3006, 3008, 3009, 3010, 3011, 3012, 3013, 3019, 3020, 3021, 3022, 3023, 3024, 3025, 3026, 3027, 3028, 3031, 3032, 3033, 3034, 3035, 3036, 3043, 3045, 3048, and 3049; and tract 11402, blocks 1012, 1021, 1022, 1023, 1024, 1025, 1026, 1027, 1030, 1031, 1032, 1033, 1034, 1035, 1036, 1037, 1038, 1039, 1040, 1041, 1042, 1044, 1049, 1051, 1053, 1054, 1055, 1061, 1065, 1070, 1073, 1085, 1086, 1087, 1088, 1089, 1090, 1091, 1094, 1095, 1097, 1098, 1099, 1102, 1104, 1107, 1108, 1109, 1111, 2005, 2006, 2007, 2008, 2009, 2010, 2011, 2012, 2013, 2014, 2016, 2017, 2018, 2019, 2020, 2021, 2022, 2023, 2024, 2025, 2026, 2027, 2028, 2031, 2032, 2033, 2034, 2035, 2036, 2037, 2038, 2039, 2040, 2043, 2044, 2047, 2050, 2051, 2052, 2053, 2054, 2055, 2056, 2057, 3035, 3090, 3092, 3094, 3197, 3198, 3203, 3204, 3210, and 3214.

4.49 Forty–ninth assembly district. All of the following territory constitutes the 49th assembly district:

(1) WHOLE COUNTY. Grant.

(2) IOWA COUNTY. That part of Iowa County consisting of all of the following:

(a) That part of the village of Livingston located in the county.

(b) That part of the village of Montfort located in the county.

(c) That part of the village of Muscoda located in the county.

(3) LAFAYETTE COUNTY. That part of Lafayette County consisting of all of the following:

(a) The town of Benton.

(b) The village of Benton.

(c) That part of the village of Hazel Green located in the county.

(d) That part of the city of Cuba City located in the county.

(4) RICHLAND COUNTY. That part of Richland County consisting of all of the following:

(a) The towns of Akan, Bloom, Dayton, Eagle, Forest, Richwood, and Sylvan.

(b) The villages of Boaz and Yuba.

(c) That part of the village of Viola located in the county.

4.50 Fiftieth assembly district. All of the following territory constitutes the 50th assembly district:

(1) JUNEAU COUNTY. That part of Juneau County consisting of all of the following:

(a) The towns of Armenia, Clearfield, Cutler, Finley, Fountain, Germantown, Kildare, Kingston, Lemonweir, Lindina, Lisbon, Lyndon, Marion, Necedah, Orange, Plymouth, Seven Mile Creek, Summit, and Wonewoc.

(b) The villages of Camp Douglas, Hustler, Lyndon Station, Necedah, Union Center, and Wonewoc.

(c) The cities of Elroy, Mauston, and New Lisbon.

(2) MONROE COUNTY. That part of Monroe County consisting of all of the following:

(a) The towns of Clifton and Glendale.

(b) The village of Kendall.

(3) RICHLAND COUNTY. That part of Richland County consisting of all of the following:

(a) The towns of Henrietta, Marshall, Richland, Rockbridge, and Westford.

(b) That part of the village of Cazenovia located in the county.

(c) The city of Richland Center.

(4) SAUK COUNTY. That part of Sauk County consisting of all of the following:

(a) The towns of Dellona, Excelsior, Ironton, La Valle, Reedsburg, Westfield, Winfield, and Woodland.

(b) The villages of Ironton, La Valle, Loganville, and Rock Springs.

(c) That part of the village of Cazenovia located in the county.

(d) The city of Reedsburg.

(5) VERNON COUNTY. That part of Vernon County consisting of the town of Greenwood.

4.51 Fifty–first assembly district. All of the following territory constitutes the 51st assembly district:

(1) GREEN COUNTY. That part of Green County consisting of all of the following:

(a) The towns of Cadiz, Clarno, Jordan, and Monroe.

(b) The village of Browntown.

(c) The city of Monroe.

(2) IOWA COUNTY. That part of Iowa County consisting of all of the following:

(a) The towns of Clyde, Dodgeville, Eden, Highland, Linden, Mifflin, Mineral Point, Pulaski, and Wyoming.

(b) The villages of Avoca, Cobb, Highland, Linden, and Rewey.

(c) That part of the village of Blanchardville located in the county.

(d) The cities of Dodgeville and Mineral Point.

(3) LAFAYETTE COUNTY. That part of Lafayette County consisting of all of the following:

(a) The towns of Argyle, Belmont, Blanchard, Darlington, Elk Grove, Fayette, Gratiot, Kendall, Lamont, Monticello, New Diggings, Seymour, Shullsburg, Wayne, White Oak Springs, Willow Springs, and Wiota.

(b) The villages of Argyle, Belmont, Gratiot, and South Wayne.

(c) That part of the village of Blanchardville located in the county.

(d) The cities of Darlington and Shullsburg.

(4) RICHLAND COUNTY. That part of Richland County consisting of all of the following:

(a) The towns of Buena Vista, Ithaca, Orion, and Willow.

(b) The village of Lone Rock.

(5) SAUK COUNTY. That part of Sauk County consisting of all of the following:

(a) The towns of Bear Creek, Franklin, Spring Green, and Washington.

(b) The villages of Lime Ridge, Plain, and Spring Green.

4.52 Fifty–second assembly district. All of the following territory in Fond du Lac County constitutes the 52nd assembly district:

(1) The towns of Byron, Empire, Fond du Lac, Oakfield, and Taycheedah.

(2) That part of the town of Calumet comprising U.S. census tract 42100, blocks 1009, 1010, 1011, 1012, 1018, 1019, 1020, 1021, 1022, 1023, 1024, 1025, 1026, 1027, 1028, 1029, 1030, 1031, 1032, 1033, 1034, 1052, 1053, 1054, 1055, 1056, 1057, 1058, 1067, 1068, 1069, 1070, 1071, 1072, and 1073.

(3) That part of the town of Friendship comprising U.S. census tract 41300, block 1002.

(4) The village of Oakfield.

(5) The city of Fond du Lac.

4.53 Fifty–third assembly district. All of the following territory constitutes the 53rd assembly district:

(1) DODGE COUNTY. That part of Dodge County consisting of that part of the city of Waupun located in the county.

(2) FOND DU LAC COUNTY. That part of Fond du Lac County consisting of all of the following:

(a) The towns of Eldorado, Lamartine, Rosendale, Springvale, and Waupun.

(b) That part of the town of Friendship comprising U.S. census tract 41300, blocks 1000, 1004, 1007, 1008, 1009, 1010, 1011, 1012, 1014, 1015, 1016, 1017, 1018, 1019, 1020, 1021, 1022, 1023, 1024, 1025, 1026, 1027, 1028, 1029, 1030, 1031, 1034, 1035, 1036, 1037, 1038, 1039, 1040, 1041, 1042, 1043, 1048, 1049, 1052, 1053, 1054, 1055, 1058, 1061, 1063, 1064, 1065, 1066, 1068, 1069, 1071, 1072, 1075, 1076, 1082, 1083, 1084, 1085, 1091, 1092, 1093, 1124, 1128, 1129, 2024, 2027, 2028, 2038, 2039, 5000, 5002, 5016, 5033, 5035, 5037, 5058, 5060, 5061, and 5069; and tract 41400, blocks 4000, 4001, 4002, 4003, 4004, 4005, 4006, 4007, 4008, 4009, 4010, 4011, 4012, 4013, 4014, 4015, 4038, 4039, 4040, 4041, 4042, 4043, 4044, 4045, 5000, 5001, 5002, 5003, 5004, 5005, 5006, 5007, 5008, 5009, 5010, 5011, 5012, 5013, 5014, 5015, 5016, 5017, 5018, 5019, 5020, 5021, 5022, 5023, 5024, 5025, 5026, 5027, 5028, 5029, 5030, 5031, 5032, 5033, 5034, 5035, 5036, 5037, 5038, 5039, and 5040.

(c) The villages of North Fond du Lac and Rosendale.

(d) That part of the city of Waupun located in the county.

(3) WINNEBAGO COUNTY. That part of Winnebago County consisting of all of the following:

(a) The towns of Algoma, Black Wolf, Nekimi, Nepeuskun, Omro, Rushford, and Utica.

(b) That part of the town of Oshkosh comprising U.S. census tract 300, blocks 2001, 2003, 2004, 2010, 2014, 2015, 2016, 2017, 2019, 2024, 2041, 2043, and 2046; and tract 400, blocks 1005, 1010, 1014, and 1015; and tract 900, blocks 1000, 1011, 1016, 1017, 1018, 1022, 1023, 1024, 1025, 1028, 1031, 2000, 2001, 2003, 2004, and 2009; and tract 1600, blocks 1000, 1001, 1002, 1003, 1004, 1005, 1006, 1007, 1008, 1009, 1010, 1011, 1012, 1015, 1016, 1017, 1018, 1024, 1033, 1043, 1044, 1045, 1046, 1048, 1052, 1055, 1057, 1058, 1059, 1060, 1063, 1067, 1071, 1072, 1073, 1074, 1075, 1076, 1081, 1082, 1083, 1087, 1088, 1091, 1092, 1094, 1095, 1096, 1097, 1098, 1099, 1100, 1101, 2000, 2003, 2004, 2005, 2007, 2008, 2009, 2010, 2013, 2014, 2016, 2018, 2019, 2021, 2024, 2026, 2030, 2032, 2033, 2034, 2036, 2046, 2047, 2050, 2052, and 2055; and tract 1700, blocks 1000, 1001, 1002, 1003, 1004, 1005, 1006, 1007, 1008, 1009, 1010, 1011, 1012, 1013, 1014, 1015, 1016, 1017, 1018, 1019, 1020, 1021, 1022, 1023, 1024, 1025, 1026, 1027, 1028, 1029, 1030, 1031, 1032, 1033, 1034, 1035, 1036, 1037, 1038, 1039, 1042, 1044, 1045, 1046, 1047, 1048, 1049, 1050, 1051, 1052, 1053, 1056, 1057, 1058, 1060, 1061, 1067, 1068, 1069, 1071, 1074, 1075, 1081, 1084, 1085, 1087, 1088, 1089, 1092, 1093, 1094, 1095, 1097, 2000, 2001, 2002, 2003, 2004, 2005, 2006, 2007, 2008, 2009, 2011, 2012, 2013, 2016, 2017, 2030, 2032, 2033, 2034, 2038, 2039, 3000, 3001, 3003, 3004, 3006, 3007, 3008, 3010, 3016, 3020, 3021, 3022, 3023, 3025, 3027, 3030, 3031, 3034, 3037, 3038, 3039, 4000, 4001, 4002, 4008, 4009, 4012, 4013, 4015, 4016, 4017, 4018, 4021, and 4027.

(c) The city of Omro.

(d) That part of the city of Oshkosh comprising U.S. census tract 300, blocks 2006, 2007, 2008, 2012, 2013, 2020, 2025, 2026, 2027, 2028, 2029, 2030, 2031, 2034, 2035, 2036, and 2037; and tract 400, blocks 1000, 1001, 1002, 1003, 1004, 1006, 1007, 1008, 1009, 1011, 1012, 1013, 1016, 1017, 1018, 1019, 1020, and 1021; and tract 900, blocks 1002, 1012, 1013, 1014, 1015, 1019, 1020, 1021, 1026, 1033, 2005, and 2006; and tract 1600, blocks 1013, 1014, 1019, 1020, 1021, 1022, 1023, 1025, 1026, 1027, 1028, 1029, 1030, 1031, 1032, 1034, 1035, 1036, 1037, 1038, 1039, 1040, 1041, 1042, 1047, 1049, 1050, 1051, 1053, 1054, 1056, 1061, 1062, 1064, 1065, 1066, 1068, 1069, 1070, 1077, 1078, 1079, 1080, 1084, 1085, 1086, 1089, 1090, 1093, 2001, 2002, 2006, 2011, 2012,

2015, 2017, 2020, 2022, 2023, 2025, 2027, 2028, 2029, 2031, 2035, 2037, 2038, 2039, 2040, 2041, 2042, 2043, 2044, 2045, 2048, 2049, 2051, 2053, 2054, 2056, and 2057; and tract 1700, blocks 1040, 1041, 1043, 1054, 1055, 1059, 1062, 1063, 1064, 1065, 1066, 1070, 1072, 1073, 1076, 1077, 1078, 1079, 1080, 1082, 1083, 1086, 1090, 1091, 1096, 2010, 2014, 2015, 2018, 2019, 2020, 2021, 2022, 2023, 2024, 2025, 2026, 2027, 2028, 2029, 2031, 2035, 2036, 2037, 2040, 3002, 3005, 3009, 3011, 3012, 3013, 3014, 3015, 3017, 3018, 3019, 3024, 3026, 3028, 3029, 3032, 3033, 3035, 3036, 4003, 4004, 4005, 4006, 4007, 4010, 4011, 4014, 4019, 4020, 4022, 4023, 4024, 4025, and 4026.

4.54 Fifty–fourth assembly district. All of the following territory in Winnebago County constitutes the 54th assembly district:

(1) That part of the town of Oshkosh comprising U.S. census tract 100, blocks 1000, 1010, 2000, 3017, 3021, and 3022; and tract 200, block 1000; and tract 300, blocks 1000, 2000, 2009, 2038, and 3000; and tract 1500, blocks 1001, 1006, 2000, 2001, and 3000.

(2) That part of the city of Oshkosh comprising U.S. census tract 100, blocks 1001, 1002, 1003, 1004, 1005, 1006, 1007, 1008, 1009, 2001, 2002, 2003, 2004, 2005, 2006, 2007, 3000, 3001, 3002, 3003, 3004, 3005, 3006, 3007, 3008, 3009, 3010, 3011, 3012, 3013, 3014, 3015, 3016, 3018, 3019, 3020, and 3023; and tract 200, blocks 1001, 1002, 1003, 1004, 1005, 1006, 1007, 1008, 1009, 1010, 1011, 1012, 1013, 1014, 1015, 1016, 1017, 1018, 1019, 1020, 1021, 1022, 1023, 2000, 2001, 2002, 2003, 2004, 2005, 2006, 2007, 2008, 3000, 3001, 3002, 3003, 3004, 3005, 3006, 3007, 3008, and 3009; and tract 300, blocks 1001, 1002, 1003, 1004, 1005, 1006, 1007, 1008, 1009, 1010, 1011, 1012, 1013, 1014, 1015, 1016, 1017, 1018, 1019, 1020, 1021, 1022, 1023, 1024, 1025, 1026, 1027, 1028, 2002, 2005, 2011, 2018, 2021, 2022, 2023, 2032, 2033, 2039, 2040, 2042, 2044, 2045, 2047, 2048, 2049, 2050, 3001, 3002, 3003, 3004, 3005, 3006, 3007, 3008, 3009, 3010, 3011, 3012, 3013, 3014, 3015, 3016, 3017, 3018, 3019, 3020, 3021, 3022, 3023, 3024, 3025, 3026, 3027, 3028, 3029, 3030, 3031, 3032, 3033, and 3034; and tract 400, blocks 1022, 1023, 1024, 1025, 1026, 1027, 1028, 1029, 1030, 1031, 1032, 1033, 2000, 2001, 2002, 2003, 2004, 2005, 2006, 2007, 2008, 2009, 2010, 2011, 2012, 2013, 2014, 2015, 2016, 2017, 2018, 2019, 2020, 2021, 2022, 2023, 2024, 2025, 2026, 2027, 2028, 2029, 2030, 2031, 2032, 2033, 2034, 2035, 2036, 3000, 3001, 3002, 3003, 3004, 3005, 3006, 3007, 3008, 3009, 3010, 3011, 3012, 3013, 3014, 3015, 3016, 3017, 3018, and 3019; and tract 500, blocks 1000, 1001, 1002, 1003, 1004, 1005, 1006, 1007, 1008, 1009, 1010, 1011, 1012, 1013, 1014, 1015, 1016, 1017, 1018, 1019, 1020, 1021, 1022, 1023, 1024, 2000, 2001, 2002, 2003, 2004, 2005, 2006, 2007, 2008, 2009, 2010, 2011, 2012, 2013, 2014, 2015, 2016, 3000, 3001, 3002, 3003, 3004, 3005, 3006, 3007, 3008, 3009, 3010, 3011, 3012, 3013, 3014, 3015, 3016, 3017, 3018, 3019, 3020, 3021, 3022, 3023, 3024, 3025, 3026, 3027, 3028, 3029, 3030, 3031, 3032, 3033, 3034, 3035, 3036, 3037, 3038, 3039, 3040, 3041, 3042, 3043, 3044, 3045, 3046, 3047, 4000, 4001, 4002, 4003, 4004, 4005, 4006, 4007, 4008, 4009, 4010, 4011, 4012, 5000, 5001, 5002, 5003, 5004, 5005, 5006, 5007, 5008, 5009, 5010, 5011, 5012, 5013, 5014, 5015, 6000, 6001, 6002, 6003, 6004, 6005, 6006, 6007, 6008, 6009, 6010, 6011, 6012, 6013, 6014, and 6015; and tract 700, blocks 1000, 1001, 1002, 1003, 1004, 1005, 1006, 1007, 1008, 1009, 2000, 2001, 2002, 2003, 2004, 2005, 2006, 2007, 2008, 2009, 3000, 3001, 3002, 3003, 3004, 3005, 3006, 3007, 3008, 3009, and 3010; and tract 800, blocks 1000, 1001, 1002, 1003, 1004, 1005, 1006, 1007, 1008, 1009, 1010, 1011, 1012, 1013, 1014, 1015, 2000, 2001, 2002, 2003, 2004, 2005, 2006, 2007, 2008, 2009, 2010, 2011, 2012, 2013, 2014, 2015, 2016, 2017, 2018, 2019, 2020, 2021, 2022, 2023, 2024, 2025, 3000, 3001, 3002, 3003, 3004, 3005, 3006, 3007, 3008, 3009, 3010, and 3011; and tract 900, blocks 1001, 1003, 1004, 1005, 1006, 1007, 1008, 1009, 1010, 1027, 1029, 1030, 1032, 1034, 1035, 1036, 1037, 1038, 1039, 1040, 1041; 1042, 1043, 1044, 1045, 1046, 1047, 1048, 1049, 1050, 1051, 1052, 1053, 1054, 1055, 1056, 1057, 1058, 1059, 2002, 2007, 2008, 2010, 2011, 2012, 2013, 2014, 2015, 2016, 2017, 2018, 2019, 2020, 2021, 2022, 2023, 2024, 2025, 2026, 2027, 2028, 2029, and 2030; and tract 1000, blocks 1000, 1001, 1002, 1003, 1004, 1005, 1006, 1007, 1008, 1009, 1010, 1011, 1012, 1013, 1014, 1015, 1016, 1017, 1018, 1019, 1020, 1021, 1022, 1023, 1024, 1025, 1026, 1027, 1028, 1029, 1030, 1031, 1032, 1033, 1034, 1035, 1036, 1037, 1038, 1039, 1040, 1041, 1042, 1043; 1044, 1045, 1046, 1047, 1048, 1049, 1050, 1051, 1052, 1053, 2000, 2001, 2002, 2003, 2004, 2005, 2006, 2007, 2008, 2009, 2010, 2011, 2012, 2013, 2014, 2015, 2016, 2017, 2018, 2019, 2020, 2021, 2022, 2023, 2024, 2025, 2026, 2027, 2028, 2029, 2030, 2031, 2032, 2033, 2034, 2035, 2036, 2037, 2038, 2039, 2040, 2041, 2042, 2043, 2044, and 2045; and tract 1100, blocks 1000, 1001, 1002, 1003, 1004, 1005, 1006, 1007, 1008, 1009, 2000, 2001, 2002, 2003, 2004, 2005, 2006, 2007, 2008, 2009, 2010, 2011, 2012, 2013, 2014, 2015, 2016, 2017, 2018, 2019, 2020, 2021, 2022, 2023, 3000, 3001, 3002, 3003, 3004, 3005, 3006, 3007, 3008, 3009, 3010, 3011, 3012, 3013, 3014, 3015, 3016, 3017, 3018, 3019, 3020, 4000, 4001, 4002, 4003, 4004, 4005, 4006, 4007, 4008, 4009, 4010, 4011, 4012, 4013, 4014, and 4015; and tract 1200, blocks 1000, 1001, 1002, 1003, 1004, 1005, 1006, 1007, 1008, 1009, 1010, 1011, 1012, 1013, 1014, 1015, 1016, 1017, 1018, 1019, 1020, 1021, 1022, 1023, 1024, 1025, 1026, 1027, 1028, 1029, 1030, 2000, 2001, 2002, 2003, 2004, 2005, 2006, 2007, 2008, 2009, 2010, 2011, 2012, 2013, 2014, 2015, 2016, 2017, 2018, 2019, 2020, 2021, 2022, 2023, 2024, 2025, 2026, 2027, 2028, 2029, and 2030; and tract 1300, blocks 1000, 1001, 1002, 1003, 1004, 1005, 1006, 1007, 1008, 1009, 1010, 1011, 2000, 2001, 2002, 2003,

2004, 2005, 2006, 2007, 2008, 2009, 2010, 2011, 2012, 3000, 3001, 3002, 3003, 3004, 3005, 3006, 3007, 3008, 3009, 3010, 3011, 3012, 3013, 3014, 3015, 3016, 3017, 3018, 3019, 3020, 3021, 3023, 3024, and 3025; and tract 1400, blocks 1000, 1001, 1002, 1003, 1004, 1005, 1006, 1007, 1008, 1009, 1010, 1011, 2000, 2001, 2002, 2003, 2004, 2005, 2006, 2007, 2008, 2009, 2010, 2011, 2012, 2013, 2014, 2015, 2016, 2017, 2018, 3000, 3001, 3002, 3003, 3004, 3005, 3006, 3009, 3010, 3011, 3013, 3014, 3015, 3016, 3017, 3018, 3019, 3020, 3021, 3022, 3023, 3024, 3025, 3026, 3028, 3029, 3030, 3031, 3032, 3033, 3034, 3035, 3036, 3037, 3040, 3041, 3042, 3047, 3048, 3049, 3050, 3051, 3052, 3053, 3054, 3055, 3058, 3059, 3061, 3062, 3063, 3064, 3065, 3066, 3067, 4000, 4001, 4002, 4003, 4004, 4005, 4006, 4007, 4008, 4009, 4010, 4011, 4012, and 4013; and tract 1500, blocks 1000, 1002, 1003, 1004, 1005, 1007, 1008, 1009, 1010, 1011, 1012, 1013, 1014, 1015, 1016, 1017, 1018, 1019, 1020, 1021, 1022, 1023, 1024, 1025, 1026, 1027, 2002, 2003, 2004, 2005, 2006, 2007, 2008, 2009, 2010, 2011, 2012, 2013, 2014, 2015, 2016, 2017, 2018, 2019, 2020, 2021, 3001, 3002, 3003, 3004, 3005, 3006, 3007, 3008, 3009, 3010, 3011, 3012, 3013, 3014, 3015, 3016, 3017, 3018, 3019, 3020, 3021, 3022, 3023, 3024, 3025, 3026, 3027, 3028, 3029, 3030, 3031, 3032, 3033, 3034, 3035, 3036, 3037, 3038, 3039, 3040, 3041, 3042, 3043, 3044, 3045, 3048, 3049, and 3050; and tract 1801, blocks 1000, 1001, 1002, 1003, 1004, 1005, 1008, 1009, 1017, 1018, 1019, 1020, 1022, 1023, 1028, 1029, 1030, 1032, 1036, 1038, 1039, 1040, 1041, 1043, 1045, 1048, 1049, 1052, 1053, 1055, 1056, 1059, 1060, 1062, 1064, 1067, 1068, 1069, 1070, 1071, 1072, 1073, 1074, 1075, 1076, 1077, 1078, 1079, 1080, 1081, 1082, 1083, 1084, 1085, 1088, 1089, 1090, 1091, 1092, 1093, 1094, 1096, 1097, 1098, 1099, 1100, 1101, 1102, 1103, 1104, 1105, 1106, 1107, 1108, 2000, 2001, 2002, 2003, 2004, 2005, 2006, 2007, 2008, 2009, 2010, 2011, 2012, 2013, 2014, 2015, 2016, 2017, 2018, 2019, 2020, 2021, 2022, 2023, 3000, 3001, 3002, 3004, 3005, 3006, 3007, 3008, 3009, 3010, 3011, 3012, 3013, 3014, 3015, 3016, 3017, 3018, 3019, 3020, 3021, and 3023; and tract 1803, blocks 1018, 1019, 1020, 1021, 1022, 1023, 1025, 1026, 1027, 1030, 1031, 1032, 1033, 1036, 2000, 2001, 2002, 2003, 2005, 2006, 2007, 2008, 2009, 2010, 2011, 2012, 2015, 2016, 2018, 2019, 2020, 2023, 2025, 2026, 2027, 2029, 2031, 2032, 2033, 2034, 2035, 2042, 2045, 2046, 2047, 2048, 2049, 2050, 2051, 2052, 2053, 2054, 2055, 2056, 2057, 3000, 3001, 3002, 3003, 3004, 3005, 3006, 3007, 3008, 3009, 3012, 3013, 3014, 3016, 3017, 3018, 3019, 3020, 3021, 3022, and 3023; and tract 1804, blocks 2000, 2001, 2008, 2009, 2016, 2022, 2023, 2026, 2028, 2030, 2031, 2032, and 2033; and tract 1900, blocks 1000, 1001, 1002, 1003, 1004, 1005, 1006, 1007, 1008, 1009, 1026, 1028, 1029, 1032, 1046, 1047, 1053, 1054, 1055, 1056, 1057, 1059, 1093, 2010, 2014, 2015, 2016, 2017, 2019, 2020, 2021, 2024, 2025, 2027, 2028, 2029, 2099, 2100, 2101, 2102, 2103, 2106, 2120, 2121, 2122, 2123, 2124, 2240, 2250, 2253, 2254, 2256, 2265, 2266, 2267, 2268, 2270, 2277, and 2295.

4.55 Fifty–fifth assembly district. All of the following territory constitutes the 55th assembly district:

(1) OUTAGAMIE COUNTY. That part of Outagamie County consisting of all of the following:

(a) That part of the town of Grand Chute comprising U.S. census tract 10900, blocks 1028, 1029, 2011, 2015, and 2017; and tract 11000, blocks 1000, 1001, 1002, 1003, 1004, 1005, 1006, 1007, 1008, 1009, 1010, 1011, 2006, 2007, 2008, 2009, 2012, 2013, 2014, 2015, 2016, 2017, 2018, 2019, 3003, 3004, 3005, 3006, 3007, 3009, 3014, 3016, 3017, 3023, 3035, 3036, 3037, 3039, 3040, and 3041; and tract 11102, blocks 1005, 2000, 2001, 2002, 2003, 2004, 2005, 2006, 2007, 2008, 2009, 2010, 2011, 2012, 2013, 2014, 2015, 2016, 2017, 2018, 2019, 2020, 2021, 2022, 2023, 2024, 2025, 2026, 2027, 2028, 2029, 2030, 2031, 2032, 2033, 2034, 2035, 2036, 2037, 2038, 2039, 2040, 2041, 2042, 2043, 2044, 2045, 2046, 2047, 2048, 2049, 2050, 2051, 2052, 2053, 2054, 2055, 2056, 2057, 2058, 2059, 2060, 2061, 2062, 2067, 2068, 2069, 2070, 2077, 2078, 2079, 2080, 3000, 3001, 3002, 3003, 3004, 3005, 3006, 3007, 3008, 3009, 3010, 3011, 3012, 3013, 3014, 3015, 3016, 3017, 3018, 3019, 3020, 3021, 3022, 3023, 3024, 3025, and 3026; and tract 12506, blocks 1000, 1001, 1002, 1003, 1004, 1005, 1006, 1007, 1008, 1009, 1010, 1011, 1012, 1013, 1014, 1015, 1016, 1017, 1018, 1019, 1020, 1021, 1022, 1023, 1024, 1025, 1026, 1027, 1028, 1029, 1030, 2002, 2003, 2004, 2005, 2006, 2007, 2008, 2009, 2010, 2011, 2012, 2013, 2014, 2015, 2016, 2017, 2018, 2019, 2020, 2021, 2022, 2023, 2024, 2025, 2026, 2027, 2028, 2029, 2030, 2031, 2032, 2033, 2034, 2035, 2036, 2037, 2038, 2039, 2040, 2041, 2042, 2043, 2044, 2045, 2046, 2047, 2048, 2049, 2050, 2051, 2052, 2053, 2054, 2055, 2056, 2057, 2058, 2059, and 2060.

(b) That part of the town of Greenville comprising U.S. census tract 12601, blocks 1000, 1001, 1002, 1003, 1004, 1018, 1019, 1020, 1021, 1022, 1023, 1024, 1025, 1026, 1027, 1028, 1029, 1030, 1031, 2041, 3000, 3001, 3002, 3003, 3004, 3005, 3006, 3007, 3008, 3009, 3010, 3011, 3012, 3013, 3014, 3015, 3016, 3017, 3018, 3019, 3020, and 3021.

(c) That part of the city of Appleton comprising U.S. census tract 10900, blocks 1012, 1013, 1014, 1015, 1016, 1017, 1018, 1019, 1020, 1021, 1022, 1023, 1024, 1025, 1026, and 1027; and tract 11000, blocks 2004, 2005, 2010, 2011, 3008, 3011, 3012, 3013, 3015, 3018, 3019, 3020, 3021, 3022, 3024, 3025, 3026, 3031, 3032, 3033, 3034, and 3038; and tract 11102, blocks 2063, 2064, 2065, 2066, 2071, 2072, 2073, 2074, 2075, and 2076.

(2) WINNEBAGO COUNTY. That part of Winnebago County consisting of all of the following:

(a) The towns of Clayton and Neenah.

(b) That part of the town of Menasha comprising U.S. census tract 2400, blocks 1000, 1001, 1002, 1003, 1004, 1005, 1006, 1007, 1008, 1009, 1010, 1011, 1012, 1013, 1014, 1015, 1016, 1017, 1018, 1019, 1020, 1021, 1022, 1023, 1024, 1025, 1026, 1027, 1028, 1029, 1030, 1031, 1032, 1033, 1034, 1035, 1036, 1037, 1038, 1039, 1040, 1041, 1042, 1043, 1044, 1045, 1046, 1047, 2000, 2001, 2002, 2003, 2004, 2005, 2006, 2007, 2008, 2009, 2010, 2011, 2012, 2013, 2014, 2015, 2016, 2017, 2018, 2019, 2020, 2021, 2022, 2023, 2024, 2025, 2026, 2027, 2028, 2029, 2030, 2031, 2032, 2033, 2034, 2035, 2036, 2037, 2038, 2039, 2040, 2041, 2042, 2043, 2044, 2045, 2046, 2047, 2048, 2049, 2050, 2051, 2052, 2053, 2054, 2055, 2056, 2057, 2058, 2059, 2060, 2061, 2062, 2063, 2064, 3000, 3001, 3002, 3003, 3004, 3005, 3006, 3007, 3008, 3009, 3010, 3011, 3012, 3013, 3014, 3015, 3016, 3017, 3018, 3019, 3020, 3021, 3022, 3023, 3024, 3025, 3026, 3027, 3028, 3029, 3030, 3031, 3032, 3033, 3034, 3035, 3036, 3037, 3038, 3039, 3040, 3041, 3042, 3043, 3044, 3045, 3046, 3047, 3048, 3049, 3050, 3051, 3052, 3053, 3054, 3055, 3056, 3057, 3058, 3059, 3060, 3061, 3062, 3063, 3064, 3065, 4000, 4001, 4002, 4003, 4004, 4005, 4006, 4007, 4008, 4009, 4010, 4011, 4012, 4013, 4014, 4015, 4016, 4017, 4018, 4019, 4020, 4021, 4022, 4023, 4024, 4025, 4026, 4027, 5000, 5001, 5002, 5003, 5004, 5005, 5006, 5007, 5008, 5009, 5010, 5011, 5012, 5013, 5014, 5015, 5016, 5017, 5018, 5019, 5020, 5021, 5022, 5023, 5024, 5025, 5026, 5027, 5028, 5029, 5030, 5031, 5032, 5033, 5034, 5035, and 5036; and tract 2601, blocks 1001, 1002, 1003, 1004, 1005, 1035, and 1036; and tract 2700, block 1014; and tract 3400, blocks 1000, 1001, 1002, 1003, 1004, 1005, 1006, 1007, 1008, 1010, 1011, 1012, and 1013; and tract 3702, blocks 1000, 1001, 1003, 1004, 1005, 1006, 1008, 1009, 1010, 1011, 1012, 1013, 1014, 1015, 1016, 1020, 1021, 1024, 1025, 1026, 1027, 1028, 1035, 1036, 1037, 1039, and 1040.

(c) The city of Neenah.

(d) That part of the city of Menasha comprising U.S. census tract 2700, block 1013; and tract 2900, block 1003; and tract 3000, blocks 1005 and 1006.

4.56 Fifty–sixth assembly district. All of the following territory constitutes the 56th assembly district:

(1) OUTAGAMIE COUNTY. That part of Outagamie County consisting of all of the following:

(a) The town of Dale.

(b) That part of the town of Grand Chute comprising U.S. census tract 11101, blocks 4001, 4003, 4004, 4005, 4006, 4007, 4008, 4009, 4010, 4011, 4012, 4015, 4018, 4021, 4022, 4023, 4024, 4027, 4033, 4034, 4035, and 4036; and tract 11102, blocks 1000, 1001, 1002, 1003, 1004, 1006, 1007, 1008, 1009, 1010, 1011, 1012, 4000, 4001, 4002, 4003, 4004, 4005, 4006, 4007, 4008, 4009, 4010, 4011, 4012, 4013, 4014, 4015, 4016, 4017, and 4018; and tract 11400, blocks 1001, 1008, 1018, 1019, 1021, 1022, 1023, 1024, 1025, 2003, 2004, 2005, 2006, 2011, 2012, 2013, 2014, 2015, 2016, 2019, 2020, and 2023; and tract 11502, blocks 4000, 4006, 4007, 4023, 4029, 4030, 4038, 4054, 4060, 4061, 4062, 4067, 4068, 4069, 4071, 4073, 4079, and 4080; and tract 12503, blocks 1000, 1007, 1008, 1012, 1016, 1017, 1021, 1023, 1024, 1033, 1038, 1041, 1043, 2001, 2017, and 2018; and tract 12504, blocks 1000, 1002, 1003, 1006, 1009, 1011, 1012, 1013, 1015, 1016, 1017, 1019, 1020, 1022, 1030, 1031, 1032, 1033, 1036, 1043, 1048, 1049, 1050, 1051, 1052, 2007, 2010, 2031, 2038, 2041, and 2051; and tract 12505, blocks 1000, 1001, 1002, 1003, 1004, 1005, 1006, 1007, 1008, 1009, 1010, 1011, 1012, 1013, 1014, 1015, 1016, 1017, 1018, 1019, 1020, 1021, 1022, 1023, 1024, 1025, 1026, 1027, 1028, 1029, 1030, 1031, 1032, 1033, 1034, 1035, 1036, 1037, 1038, 1039, 1040, 1041, 1042, 1043, 1044, 1045, 1046, 1047, 1048, 1049, 1051, and 1052; and tract 12506, blocks 2000 and 2001; and tract 13300, blocks 2022, 2081, and 2095.

(c) That part of the town of Greenville comprising U.S. census tract 12601, blocks 1005, 1006, 1007, 1008, 1009, 1010, 1011, 1012, 1013, 1014, 1015, 1016, 1017, 2000, 2001, 2002, 2003, 2004, 2005, 2006, 2007, 2008, 2009, 2010, 2011, 2012, 2013, 2014, 2015, 2016, 2017, 2018, 2019, 2020, 2021, 2022, 2023, 2024, 2025, 2026, 2027, 2028, 2029, 2030, 2031, 2032, 2033, 2034, 2035, 2036, 2037, 2038, 2039, 2040, 4000, 4001, 4002, 4003, 4004, 4005, 4006, 4007, 4008, 4009, 4010, 4011, 4012, 4013, 4014, 4015, 4016, 4017, 4018, 4019, 4020, 4021, 4022, 4023, 4024, 4025, 4026, 4027, 4028, 4029, 4030, 4031, 4032, 4033, 4034, and 4035; and tract 12602, blocks 1000, 1001, 1002, 1003, 1004, 1005, 1006, 1007, 1008, 1009, 1010, 1011, 2000, 2001, 2002, 2003, 2004, 2005, 2006, 2015, 2016, 2017, 2018, 2019, 2020, and 2021.

(d) That part of the city of Appleton comprising U.S. census tract 10500, blocks 2000, 2001, 2002, 2003, 2004, 2005, 2006, 2007, 2008, 2009, 2010, and 2016; and tract 10601, blocks 1000, 1001, 1002, 1003, 1004, 1005, 1006, 1007, 1008, 1011, 1012, 1013, 1018, 1019, 1020, 2000, 2001, 2002, 2003, 2004, 2005, 2006, 2007, 2011, 2012, 2013, and 2014; and tract 11101, blocks 1000, 1001, 1002, 1003, 1004, 1005, 1006, 1007, 1008, 1009, 1010, 1011, 1012, 1013, 1014, 1015, 1016, 1017, 1018, 1019, 1020, 1021, 1022, 1023, 2000, 2001, 2002, 2003, 2004, 2005, 2006, 2007, 2008, 2009, 2010, 2011, 2012, 2013, 2014, 3000, 3001, 3002, 3003, 3004, 3005, 3006, 3007, 3008, 4000, 4002, 4013, 4014, 4016, 4017, 4019, 4020, 4025, 4026, 4028, 4029, 4030, 4031, 4032, and 4037; and tract 11200, blocks 1000, 1001, 1002, 1003, 1004, 1005, 1006, 1007, 1008, 1009, 1010, 1011, 1012, 1013, 1014, 1015, 1016, 1017, 1018, 1019, 1020, 1021, 2000, 2001, 2002, 2003, 2004, 2005, 2006, 2007, 2008, 2009, 2010, 2011, 2012, 2013, 2014, 2015, 3002, and 3003; and tract 11400, blocks 1000, 1002, 1003, 1004, 1005, 1006, 1007, 1009, 1010, 1011, 1012, 1013, 1014, 1015, 1016, 1017, 1020, 2000, 2001, 2002, 2007, 2008, 2009, 2010, 2017, 2018, 2021, 2022, 2024, 3000, 3001, 3002, 3003, 3004,

3005, 3006, 3007, 3008, 3009, 3010, 3011, 3012, 3013, 3014, 3015, 3016, 3017, 3018, 3019, 3020, 3021, 3022, 3023, 3024, 3025, 3026, 4000, 4001, 4002, 4003, 4004, 4005, 4006, 4007, 4008, 4009, 4010, 4011, 4012, 4013, 4014, 4015, 4016, 4017, 4018, 4019, 4020, 4021, and 4022; and tract 11501, blocks 1000, 1001, 1002, 1003, 1004, 1005, 1006, 1007, 1008, 1009, 1010, 1011, 1012, 1013, 1014, 2000, 2001, 2002, 2003, 2004, 2005, 2006, 2007, 2008, 2009, 2010, 2011, 3000, 3001, 3002, 3003, 3004, 3005, 3006, 3007, 3008, 3009, 3010, 3011, 3016, 3017, 3018, 3019, 3020, 3021, 3022, 3023, 3026, 3029, 4000, 4001, 4002, 4003, 4004, 4005, 4006, 4007, 4008, 4009, 4010, 4011, 4012, 4013, 4014, 4015, 4016, 4017, 4018, 4019, 4020, 4021, 4022, and 4023; and tract 11502, blocks 1000, 1001, 1002, 1003, 1004, 1005, 1006, 1007, 1008, 1009, 1010, 2000, 2001, 2002, 2003, 2004, 2005, 2006, 2007, 2008, 2009, 2010, 3000, 3001, 3002, 3003, 3004, 3005, 3006, 3007, 3008, 3009, 3010, 3011, 3012, 3013, 3014, 3015, 3016, 3017, 3018, 3019, 3020, 3021, 3022, 3023, 3024, 3025, 3026, 3027, 3028, 3029, 3030, 4001, 4002, 4003, 4004, 4005, 4008, 4009, 4010, 4011, 4012, 4013, 4014, 4015, 4016, 4017, 4018, 4021, 4022, 4031, 4032, 4033, 4034, 4035, 4036, 4037, 4039, 4040, 4055, 4059, 4063, 4064, 4065, 4066, 4070, 4072, and 4074; and tract 11600, block 1002; and tract 12503, blocks 1001, 1002, 1003, 1004, 1005, 1006, 1009, 1010, 1011, 1013, 1014, 1015, 1018, 1019, 1020, 1022, 1025, 1026, 1027, 1028, 1029, 1030, 1031, 1032, 1034, 1035, 1036, 1037, 1039, 1040, 1042, 1044, 1045, 2000, 2002, 2003, 2004, 2005, 2006, 2007, 2008, 2009, 2010, 2011, 2012, 2013, 2014, 2015, 2016, 2019, 2020, 2021, 2022, 2023, 2024, 2025, 2026, 2027, 2028, 2029, 2030, and 2031; and tract 12504, blocks 1001, 1004, 1005, 1007, 1008, 1010, 1014, 1018, 1021, 1023, 1024, 1025, 1026, 1027, 1028, 1029, 1034, 1035, 1037, 1038, 1039, 1040, 1041, 1042, 1044, 1045, 1046, 1047, 2000, 2001, 2002, 2003, 2004, 2005, 2006, 2008, 2009, 2011, 2012, 2013, 2014, 2015, 2016, 2017, 2018, 2019, 2020, 2021, 2022, 2023, 2024, 2025, 2026, 2027, 2028, 2029, 2030, 2032, 2033, 2034, 2035, 2036, 2037, 2039, 2040, 2042, 2043, 2044, 2045, 2046, 2047, 2048, 2049, 2050, 2052, 2053, 2054, 2055, 2056, and 2057; and tract 12505, block 1050; and tract 12901, blocks 1023, 1025, 1026, 1028, 1030, 1032, 1033, 1034, 1035, 1036, 1040, and 1042; and tract 12902, blocks 1013, 1016, 1036, and 1043; and tract 13300, blocks 2023, 2024, 2025, 2026, 2027, 2028, 2032, 2033, 2034, 2035, 2036, and 2037.

(2) WINNEBAGO COUNTY. That part of Winnebago County consisting of all of the following:

(a) The towns of Poygan, Vinland, Winchester, Winneconne, and Wolf River.

(b) The village of Winneconne.

4.57 Fifty–seventh assembly district. All of the following territory constitutes the 57th assembly district:

(1) OUTAGAMIE COUNTY. That part of Outagamie County consisting of all of the following:

(a) That part of the town of Grand Chute comprising U.S. census tract 10900, block 2016.

(b) That part of the city of Appleton comprising U.S. census tract 10100, blocks 1000, 1001, 1002, 1003, 1004, 1005, 1006, 1007, 1008, 1009, 1010, 1011, 1012, 1013, 1014, 1015, 1016, 1017, 1018, 1019, 1020, 1021, 1022, 1023, 1024, 1025, 1026, 1027, 1028, 1029, 1030, 1031, 1032, 1033, 1034, 1035, 1036, 1037, 1038, 1039, 1040, 1041, 1042, 1043, 1044, 1045, 1046, 1047, 1048, 1049, 1050, 1051, 1052, 1053, 1054, 1055, 1056, 2000, 2001, 2002, 2003, 2004, 2005, 2006, 2007, 2008, 2009; 2010, 2011, 2012, 2013, 2014, 2015, 2016, 2017, 2018, 2019, 2020, 2021, 2022, 2023, 2024, 2025, 2026, 2027, 2028, 2029, 2030, 2031, 2032, 2033, 2034, 2035, 2036, 2037, 2038, 2039, 2040, 2041, 2042, 2043, 2044, 2045, 2046, 2047, 2048, 2049, 2050, and 2051; and tract 10200, blocks 1000, 1001, 1002, 1003, 1004, 1005, 1006, 1007, 1008, 1009, 1010, 1011, 1012, 1013, 1014, 1015, 1016, 1017, 1018, 1019, 1020, 2000, 2001, 2002, 2003, 2004, 2005, 2006, 2007, 2008, 2009, 2010, 2011, 2012, 2013, 3000, 3001, 3002, 3003, 3004, 3005, 3006, 3007, 3008, 3009, 3010, 3011, 3012, 3013, 3014, 3015, 3016, 3017, 3018, 3019, 3020, 3021, 4000, 4001, 4002, 4003, 4004, 4005, 4006, 4007, 4008, 4009, 4010, 4011, 4012, 4013, 4014, 4015, 4016, 4017, 4018, 5000, 5001, 5002, 5003, 5004, 5005, 5006, 5007, 5008, 5009, 5010, 5011, 5012, 5013, 5014, 5015, 5016, 5017, 5018, 5019, 5020, and 5021; and tract 10300, blocks 1000, 1001, 1002, 1003, 1004, 1005, 1006, 1007, 1008, 1009, 1010, 1011, 1012, 1013, 1014, 1015, 1016, 1017, 1018, 1019, 1020, 1021, 2000, 2001, 2002, 2003, 2004, 2005, 2006, 2007, 2008, 2009, 2010, 2011, 2012, 2013, 2014, 2015, 2016, 2017, 3000, 3001, 3002, 3003, 3004, 3005, 3006, 3007, 3008, 3009, 3010, 3011, 3012, 3013, and 3014; and tract 10500, blocks 1000, 1001, 1002, 1003, 1004, 1005, 1006, 1007, 1008, 1009, 1010, 1011, 1012, 1013, 1014, 1015, 1016, 1017, 1018, 1019, 1020, 1021, 1022, 1023, 1024, 2011, 2012, 2013, 2014, 2015, 2017, 2018, 3000, 3001, 3002, 3003, 3004, 3005, 3006, 3007, 3008, 3009, 3010, 3011, 3012, 3013, 3014, 3015, 3016, 3017, 3018, 3019, 4000, 4001, 4002, 4003, 4004, 4005, 4006, 4007, 4008, 4009, 4010, 4011, 4012, 4013, 4014, 4015, 4016, 4017, 4018, 4019, 4020, 4021, 4022, 4023, and 4024; and tract 10601, blocks 1014, 1015, 1016, 1017, 1021, 1022, 2015, 2017, 2019, 2020, 2021, 2023, 2024, 3000, 3001, 3002, 3003, 3004, 3005, 3006, 3007, 3008, 3009, 3010, 3011, 3012, 3013, 3014, 3015, 3016, 3017, and 3018; and tract 10602, blocks 1000, 1001, 1002, 1003, 1004, 1005, 1006, 1007, 1008, 1009, 1010, 1011, 1012, 1013, 1014, 1015, 1016, 1017, 1018, 2000, 2001, 2002, 2003, 2004, 2005, 2006, 2007, 2008, 2009, 2010, 2011, 2012, 2013, 2014, 2015, 2016, 2017, 2018, 2019, 2020, 3000, 3001, 3002, 3003, 3004, 3005, 3006, 3007, 3008, 3009, 3010, 3011, 3012, 3013, 3014, 3015, 3016, 3017, 3018, 3019, 3020, 3021, 3022, 3023, 3024, 3025, and 3026; and tract 10700, blocks 1000, 1001, 1002, 1003, 1004, 1005, 1006, 1007,

1008, 1009, 1010, 1011, 1012, 1013, 1014, 1015, 1016, 1017, 1018, 1019, 1020, 1021, 1022, 1023, 1024, 1025, 1026, 1027, 1028, 1029, 1030, 1031, 1032, 1033, 1034, 2000, 2001, 2002, 2003, 2004, 2005, 2006, 2007, 2008, 2009, 2010, 2011, 2012, 2013, 2014, 2015, 2016, 2017, 2018, 2019, 2020, 2021, 2022, 2023, 2024, 3000, 3001, 3002, 3003, 3004, 3005, 3006, 3007, 3008, 3009, 3010, 3011, 3012, 3013, 3014, 3015, 3016, 4000, 4001, 4002, 4003, 4004, 4005, 4006, 4007, 4008, 4009, 4010, 4011, 4012, 4013, 4014, and 4015; and tract 10800, blocks 1000, 1001, 1002, 1003, 1004, 1005, 1006, 1007, 1008, 1009, 1010, 1011, 2000, 2001, 2002, 2003, 2004, 2005, 2006, 2007, 2008, 2009, 2010, 2011, 2012, and 2013; and tract 10900, blocks 1000, 1001, 1002, 1003, 1004, 1005, 1006, 1007, 1008, 1009, 1010, 1011, 2000, 2001, 2002, 2003, 2004, 2005, 2006, 2007, 2008, 2009, 2010, 2012, 2013, 2014, 2018, 2019, 2020, 2021, 2022, 2023, 2024, 2025, 2026, 2027, 2028, 2029, 2030, 2031, 2032, 2033, 2034, 2035, and 2036; and tract 11000, blocks 2000, 2001, 2002, 2003, 2020, 2021, 2022, 2023, 2024, 3000, 3001, 3002, 3010, 3027, 3028, 3029, 3030, 4000, 4001, 4002, 4003, 4004, 4005, 4006, 4007, 4008, 4009, 4010, 4011, 4012, 4013, 4014, 4015, 4016, 4017, 4018, 4019, 4020, 4021, 4022, 4023, 4024, 4025, 4026, 4027, 5000, 5001, 5002, 5003, 5004, 5005, 5006, 5007, 5008, 5009, 5010, 5011, 5012, 5013, 5014, 5015, 5016, 5017, 5018, 6000, 6001, 6002, 6003, 6004, 6005, 6006, 6007, 6008, 6009, 6010, 6011, 6012, 6013, 6014, 6015, 6016, 6017, 6018, 6019, 6020, 6021, 6022, 6023, 6024, 6025, and 6026; and tract 11200, blocks 3000, 3001, 3004, 3005, 3006, 3007, 3008, 3009, 3010, 3011, 3012, 3013, 3014, 3015, 3016, 3017, 3018, 3019, 3020, 3021, 3022, 3023, and 3024; and tract 11300, blocks 1000, 1001, 1002, 1003, 1004, 1005, 1006, 1007, 1008, 1009, 1010, 1011, 1012, 2000, 2001, 2002, 2003, 2004, 2005, 2006, 2007, 2008, 2009, 2010, 2011, 3000, 3001, 3002, 3003, 3004, 3005, 3006, 3007, 3008, 3009, 3010, 3011, 3012, 3013, 3014, 3015, 3016, 3017, 4000, 4001, 4002, 4003, 4004, 4005, 4006, 4007, 4008, 4009, 4010, 4011, 4012, and 4013; and tract 11501, blocks 3012, 3013, 3014, 3015, 3024, 3025, 3027, and 3028; and tract 11600, blocks 3009 and 3035.

(2) WINNEBAGO COUNTY. That part of Winnebago County consisting of all of the following:

(a) That part of the town of Menasha comprising U.S. census tract 2500, blocks 1000, 1001, 1002, 1004, 1005, 1006, 1007, 1008, 1009, 1010, 1011, 1012, 1015, 1016, 1017, 1018, 1021, 1023, 1024, 1025, 1026, 1027, 1028, 1030, 1031, 1032, 1033, 1034, 1037, 1038, 1042, 2000, 2001, 2003, 2008, 2010, 2011, 2013, 2014, 2015, 2016, 2018, 2020, 2022, 2025, 2028, 2029, 2031, 2032, 2034, 2035, 3001, 3002, 3003, 4002, 4005, 4009, 4010, 4013, 4017, 4018, 4022, 4023, 4025, and 4026; and tract 2601, blocks 1000, 1006, 1007, 1008, 1009, 1010, 1011, 1012, 1013, 1014, 1018, 1019, 1020, 1022, 1023, 1024, 1025, 1026, 1027, 1028, 1031, 1032, 1033, 1034, 1037, 1039, 1040, 1041, 1044, 1045, 1046, 1047, 1050, 1052, 2006, 2008, 2009, 2010, 2013, 2014, 2015, 2017, 2023, 2024, 2025, 2026, 2027, 2032, 2033, 2036, 2045, 2048, 3002, 3003, 3004, 3005, 3006, 3007, 3008, 3009, 3017, 3018, 3019, 3020, and 3021; and tract 2602, blocks 1000, 1002, 1003, 1006, 1007, 1008, 1009, 1010, 1011, 1012, 1013, 1014, 1016, 1017, 1018, 1019, 1021, 1024, 1025, 1027, 1032, 1033, 1034, 1037, 1038, 1039, 2000, 2001, 2002, 2006, 2007, 2008, 2009, 2010, 2011, 2012, 2013, 3000, 3001, 3003, 3005, 3008, 3009, 3015, and 3038; and tract 2800, blocks 1004, 1006, 1007, 1010, 1016, 1017, 1018, 1025, 1026, 1027, 1028, 1029, 1031, 1034, and 1035; and tract 3000, block 2000.

(b) That part of the city of Menasha comprising U.S. census tract 2500, blocks 1019, 1020, 1022, 1029, 1036, 1039, 1040, 1041, 1043, 1044, 1045, 1046, 1047, 4014, 4015, 4021, 4027, and 4028; and tract 2601, blocks 1015, 1016, 1017, 1021, 1029, 1030, 1038, 1042, 1043, 1048, 1049, 1051, 2000, 2001, 2002, 2003, 2004, 2005, 2007, 2011, 2012, 2016, 2018, 2019, 2020, 2021, 2022, 2028, 2029, 2030, 2031, 2034, 2035, 2037, 2038, 2039, 2040, 2041, 2042, 2043, 2044, 2046, 2047, 3000, 3001, 3010, 3011, 3012, 3013, 3014, 3015, and 3016; and tract 2602, blocks 1001, 1004, 1005, 1015, 1020, 1022, 1023, 1026, 1028, 1029, 1030, 1031, 1035, 1036, 2003, 2004, 2005, 2014, 2015, 2016, 2017, 2018, 2019, 2020, 2021, 3002, 3004, 3006, 3007, 3010, 3011, 3012, 3013, 3014, 3016, 3017, 3018, 3019, 3020, 3021, 3022, 3023, 3024, 3025, 3026, 3027, 3028, 3029, 3030, 3031, 3032, 3033, 3034, 3035, 3036, and 3037; and tract 2700, blocks 1000, 1001, 1002, 1003, 1004, 1005, 1006, 1007, 1008, 1009, 1010, 1011, 1012, 1015, 1016, 1017, 1018, 1019, 1020, 2000, 2001, 2002, 2003, 2004, 2005, 2006, 2007, 2008, 2009, 2010, 2011, 3000, 3001, 3002, 3003, 3004, 3005, 3006, 3007, 3008, 3009, 3010, 3011, 3012, 3013, 3014, and 3015; and tract 2800, blocks 1000, 1001, 1002, 1003, 1005, 1008, 1009, 1011, 1012, 1013, 1014, 1015, 1019, 1020, 1021, 1022, 1023, 1024, 1030, 1032, 1033, 1036, 1037, 1038, 1039, 1040, 1041, 2000, 2001, 2002, 2003, 2004, 2005, 2006, 2007, 2008, 2009, 2010, 2011, 2012, 2013, 2014, 3000, 3001, 3002, 3003, 3004, 3005, 3006, 3007, 3008, 3009, 3010, 3011, 3012, 3013, 3014, 3015, 3016, 3017, 3018, 4000, 4001, 4002, 4003, 4004, 4005, 4006, 4007, 4008, 4009, 4010, 4011, 4012, 4013, 4014, 4015, 4016, 4017, 4018, and 4019; and tract 2900, blocks 1000, 1001, 1002, 1004, 1005, 1006, 1007, 1008, 1009, 1010, 1011, 1012, 1013, 1014, 1015, 1016, 1017, 2000, 2001, 2002, 2003, 2004, 2005, 2006, 2007, 2008, 2009, 2010, 2011, 2012, 2013, 3000, 3001, 3002, 3003, 3004, 3005, 3006, 3007, 3008, 3009, 3010, 3011, 3012, 3013, 3014, and 3015; and tract 3000, blocks 1000, 1001, 1002, 1003, 1004, 1007, 1008, 1009, 1010, 1011, 1012, 1013, 1014, 1015, 1016, 1017, 1018, 1019, 1020, 1021, 1022, 1023, 1024, 1025, 1026, 1027, 1028, 1029, 1030, 1031, 1032, 1033, 1034, 1035, 1036, 2001, 2002, 2003, 2004,

2005, 2006, 2007, 2008, 2009, 2010, 2011, 2012, 2013, 2014, 2015, 2016, 2017, 2018, 2019, and 2020.

(c) That part of the city of Appleton located in the county.

4.58 Fifty–eighth assembly district. All of the following territory in Washington County constitutes the 58th assembly district:

(1) The towns of Polk and West Bend.

(2) That part of the town of Trenton comprising U.S. census tract 400102, blocks 1003, 1004, 1005, 1006, 1009, 1010, 1011, 1014, 1015, 1020, 1021, 1022, 1023, 1024, 1034, 1038, 1040, 2000, and 2005; and tract 400104, blocks 1015, 1016, 1023, and 1034.

(3) The villages of Jackson and Slinger.

(4) That part of the village of Richfield comprising U.S. census tract 450104, blocks 1047, 1061, 1071, and 1072; and tract 460101, blocks 1000, 1001, 1002, 1003, 1004, 1005, 1006, 1007, 1008, 1009, 1010, 1011, 1012, 1013, 1014, 1015, 1016, 1017, 1018, 1019, 1020, 1021, 1022, 1023, 1024, 1025, 1026, 1027, 1028, 1029, 1030, 1031, 1032, 1033, 1034, 1035, 1036, 1037, 1038, 1039, 1040, 1041, 1042, 1043, 1044, 1045, 1046, 1047, 1048, 1049, 1050, 1051, 1052, 1053, 1054, 1055, 1056, 1057, 1058, 1059, 1060, 1061, 1062, 1063, 1064, 1065, 1066, 1067, 1068, 1069, 1070, 1071, 1072, 1073, 1074, 1075, 1076, 1077, 1078, 2000, 2002, 3000, 3001, 3002, 3003, 3004, 3012, 3013, 3014, 3015, and 3016; and tract 460102, blocks 1000, 1001, 1002, 1003, 1004, 1005, 1006, 1007, 1008, 1009, 1010, 1011, 1012, 1013, 1014, 1015, 1016, 1017, 1018, 1019, 1020, 1021, 1022, 1023, 1024, 1025, 1026, 1027, 1028, 1029, 1030, 1031, 1032, 1033, 1034, and 1035.

(5) The city of West Bend.

4.59 Fifty–ninth assembly district. All of the following territory constitutes the 59th assembly district:

(1) CALUMET COUNTY. That part of Calumet County consisting of all of the following:

(a) The towns of Brothertown and New Holstein.

(b) The city of New Holstein.

(2) FOND DU LAC COUNTY. That part of Fond du Lac County consisting of all of the following:

(a) The towns of Ashford, Auburn, Eden, Forest, Marshfield, and Osceola.

(b) That part of the town of Calumet comprising U.S. census tract 42100, blocks 1000, 1001, 1002, 1003, 1004, 1005, 1006, 1007, 1008, 1013, 1014, 1015, 1016, 1017, 1035, 1036, 1037, 1038, 1039, 1040, 1041, 1042, 1043, 1044, 1045, 1046, 1047, 1048, 1049, 1050, 1051, 1065, and 1074.

(c) The villages of Campbellsport, Eden, Mount Calvary, and St. Cloud.

(d) That part of the village of Kewaskum located in the county.

(3) SHEBOYGAN COUNTY. That part of Sheboygan County consisting of all of the following:

(a) The towns of Greenbush, Lyndon, Mitchell, Russell, and Scott.

(b) The villages of Cascade and Waldo.

(4) WASHINGTON COUNTY. That part of Washington County consisting of all of the following:

(a) The towns of Addison, Barton, Hartford, Kewaskum, and Wayne.

(b) That part of the village of Kewaskum located in the county.

(c) That part of the city of Hartford comprising U.S. census tract 440103, blocks 1078, 2003, 2005, 2006, 2007, 2008, 2009, 2010, 2011, 2012, 2013, 2014, 2015, 2016, 2017, 2018, 2019, 2021, 2022, 2023, 2024, 2025, 2026, 2027, 2028, 2029, 2030, 2031, 2032, 2033, 2034, 2035, 2036, 2037, 2038, 2039, 2040, and 2041; and tract 440104, blocks 1000, 1001, 1002, 1009, 1010, 1012, 1013, 1014, 1015, 1016, 1017, 1019, 1020, 1021, 1022, 1023, 1030, 1031, 1033, 1036, 1038, 1039, 1040, 1041, 1042, 1043, 1044, 1045, 1046, 1047, 1048, 1051, 2000, 2001, 2002, 2003, 2004, 2005, 2006, 2007, 2008, 2009, 2010, 2011, 2012, 2013, 2014, 2015, 2016, 2017, 2018, 2019, 3000, 3001, 3002, 3003, 3004, 3005, 3006, 3007, 3008, 3009, 3010, 3011, 3012, 3013, 3014, 3015, 3016, 3017, 3018, 3019, 3020, 3021, 3022, 3023, 3024, 3025, 3026, 3027, 3028, 3029, 3031, 3032, 3035, 3036, 3037, 3038, 3039, 3041, 3042, 3043, 3044, 3045, 3046, 3048, 3050, 3051, 3053, 3054, 3055, 3056, 3057, 3058, 3059, 3061, 3062, 3063, 3064, 3065, and 3069; and tract 440105, blocks 1049, 1050, 1051, 1052, 1053, 1057, 1058, 1059, 1060, 1062, 1066, 1069, 1070, 1072, 1073, 1074, 1075, 1076, 2001, 2002, 2003, 2009, 2010, 2013, 2018, 2022, 2025, 2026, 2027, 2028, 2032, 2033, 2035, 2046, 2049, 2050, 2051, 2052, 2055, 2058, 2059, 2060, 2061, 2062, 2063, 2064, 2065, 2066, 2068, 2069, and 2070; and tract 440200, blocks 1000, 1008, 1009, 1010, 1011, 1012, 1013, 1014, 1015, 1016, 1017, 2000, 2001, 2002, 2003, 2004, 2005, 2006, 2007, 2008, 2009, 2010, 2011, 2012, 2013, 2014, 2015, 2016, 2017, 2018, 2019, 2020, 2021, 2022, 2023, 2024, 2025, 2026, 2027, 2028, 2029, 2030, 2031, 2032, 2033, 2034, 2035, 2036, 3000, 3001, 3002, 3003, 3004, 3005, 3006, 3007, 3008, 3009, 3010, 3011, 3012, 3013, 3014, 3015, 3016, 3017, 3018, 3019, 3020, 3021, 3022, 4000, 4001, 4002, 4003, 4004, 4005, 4006, 4007, 4008, 4009, 4010, 4011, 4012, and 4013; and tract 450106, blocks 2010 and 2012.

4.60 Sixtieth assembly district. All of the following territory constitutes the 60th assembly district:

(1) OZAUKEE COUNTY. That part of Ozaukee County consisting of all of the following:

(a) The towns of Belgium, Cedarburg, Fredonia, Port Washington, and Saukville.

(b) The villages of Belgium, Fredonia, and Saukville.

(c) That part of the village of Newburg located in the county.

(d) The cities of Cedarburg and Port Washington.

(2) WASHINGTON COUNTY. That part of Washington County consisting of all of the following:

(a) The towns of Farmington and Jackson.

(b) That part of the town of Trenton comprising U.S. census tract 400102, blocks 1000, 1001, 1002, 1012, 1013, 1016, 1017, 1018, 1019, 1035, 1036, 1037, 1041, 2002, 2019, and 2020; and tract 400104, blocks 1000, 1001, 1002, 1003, 1004, 1005, 1006, 1007, 1009, 1010, 1013, 1020, 1041, 2000, 2001, 2007, 2011, 2030, 2031, 2032, 2033, 2034, 2035, 2036, 2037, 2038, 2039, 2040, 2041, 2042, 2043, 2044, 2045, 3000, 3001, 3002, 3003, 3005, 3006, 3007, 3008, 3009, 3010, 3011, 3012, 3013, 3014, 3015, 3021, 3024, 3027, 3028, and 3029.

(c) That part of the village of Newburg located in the county.

4.61 Sixty–first assembly district. All of the following territory in Kenosha County constitutes the 61st assembly district:

(1) The towns of Brighton, Bristol, Paris, Randall, and Salem.

(2) That part of the town of Somers comprising U.S. census tract 601, blocks 1000, 1001, 1002, 1003, 1004, 1005, 1006, 1007, 1008, 1009, 1010, 1011, 1012, 1013, 1014, 1015, 1016, 1017, 1018, 1019, 1020, 1022, 1025, 1026, 1029, 2000, 2001, 2002, 2003, 2004, 2005, 2006, 2007, 2008, 2009, 2010, 2011, 2012, 2013, 2014, 2015, 2016, 2017, 2018, 2019, 2020, 2021, 2022, 2023, 2024, 2025, 2026, 3000, 3001, 3002, 3003, 3004, 3005, 3006, 3007, 3008, 3009, 3010, 3012, 3013, 3016, 3019, 3021, 3022, 3023, 3025, 3031, 3032, 3033, 3038, 3039, 3040, 3041, 3044, 3045, 3046, 3047, 3048, 3068, 3076, 3077, 3078, 3080, 3081, 3082, 3083, 3084, 3085, 3086, 3089, 3090, 3095, 3097, 3101, 3102, 3103, 4002, 4007, 5000, 5001, 5002, 5003, 5004, 5005, 5006, 5007, 5008, 5009, 5010, 5011, 5012, 5013, 5014, 5015, 5016, 5017, and 5018; and tract 700, blocks 2011, 2012, 2013, 2014, 2015, 2018, 2019, 2077, 2078, 2080, 2081, 2082, 2092, 2095, 2098, 2099, and 2101; and tract 2601, blocks 1001, 1020, and 1021.

(3) The villages of Bristol, Paddock Lake, Pleasant Prairie, Silver Lake, and Twin Lakes.

4.62 Sixty–second assembly district. All of the following territory in Racine County constitutes the 62nd assembly district:

(1) The towns of Norway and Raymond.

(2) The villages of North Bay and Wind Point.

(3) That part of the village of Caledonia comprising U.S. census tract 1201, blocks 1000, 1001, 1002, 1003, 1004, 1005, 1010, 1011, 1012, 1013, 1014, 1015, 1016, 1017, 1018, 1019, 1020, 1021, and 1022; and tract 1400, block 8001; and tract 1501, blocks 1000, 1001, 1002, 1003, 1004, 1005, 1006, 1007, 1008, 1009, 1010, 1011, 1012, 1013, 1014, 1015, 1016, 1017, 1018, 1019, 1020, 1021, 1022, 1023, 1024, 2000, 2001, 2002, 2003, 2004, 2005, 2006, 2007, 2008, 2009, 2010, 2011, 2012, 2013, 2014, 2015, 2016, 3000, 3001, 3002, 3003, 3004, 3005, 3006, 3007, 3008, 3009, 3010, 3011, 3012, 3013, 3014, 3015, 3016, 3017, 3018, 3019, 3020, 3021, 3022, 3023, 3024, 3025, and 3026; and tract 1502, blocks 1000, 1001, 1002, 1003, 1004, 1005, 1006, 1007, 1008, 1009, 1010, 1011, 1012, 1013, 1014, 1015, 2000, 2001, 2002, 2003, 2004, 2005, 2006, 2007, 2008, 2009, 3000, 3001, 3002, 3003, 3004, 3005, 3006, 3007, 3008, 3009, 3010, 3011, 3012, 3013, 3014, 3015, 3016, 3017, 4000, 4001, 4002, 4003, 4004, 4005, 4006, 4007, 5000, 5001, 5002, 5003, 5004, 5005, 5006, 5007, 5008, 6000, 6001, 6002, 6003, 6004, 6005, 6006, 6007, 6008, 6009, and 6010; and tract 1504, blocks 1000, 1001, 1002, 1003, 1004, 1005, 1006, 1007, 1008, 1009, 1010, 1011, 1012, 1013, 1014, 1015, 1016, 1017, 2000, 2001, 2002, 2003, 2004, 2005, 2006, and 2011; and tract 1505, blocks 1000, 1002, 1003, 1004, 1006, 1015, 1016, 1017, 1018, 1019, 1020, 1027, 2008, 2016, 2017, 2018, 3000, 3001, and 3002; and tract 1601, blocks 1000, 1001, 1002, 1003, 1004, 1005, 1006, 1007, 1008, 1009, 1010, 1011, 1012, 1013, 1014, 1015, 1016, 1017, 1018, 1019, 1020, 1021, 1022, 1023, 1024, 1025, 1026, 1027, 1028, 1029, 1030, 1031, 1032, 1033, 1034, 1035, 1036, 2000, 2001, 2002, 2003, 2004, 2005, 2006, 2007, 2008, 2009, 2010, 2011, 2012, 2013, 2014, 2015, 2016, 2017, 2018, 2019, 2020, 2021, 2022, 2023, 2024, 2025, 2026, 2027, 2028, 2029, 2030, 3000, 3001, 3002, 3003, 3004, 3005, 3006, 3007, 3008, 3009, 3010, 3011, 3012, 3013, 3014, 3015, 3016, 3017, 3018, 3019, 3020, 3021, 3022, 3023, 3024, 3025, 3026, 4000, 4001, 4002, 4003, 4004, 4005, 4006, 4007, 4008, 4009, 4010, 4011, 4012, 4013, 4014, 4015, 4016, 4017, 4018, 4019, 4020, 4021, 4022, 4023, 4024, 4025, 4026, 4027, 4028, 4029, 4030, 4031, 4032, 4034, and 4035; and tract 1602, blocks 1000, 1001, 1002, 1005, 1006, 1008, 1009, 1010, 1013, 1014, 1015, 1018, 1019, 1020, 1021, 2000, 2001, 2002, 2003, 2004, 2006, 2007, 2008, 2009, 2010, 2011, 2012, 2013, 2014, 2015, 2016, 2018, 2020, 2021, 2022, 2023, 2024, 2025, 2026, 2027, 2028, 2029, 2030, 2031, 2032, 2033, 2035, 2036, 2037, 2038, 2039, 2045, and 2048.

(4) That part of the village of Mount Pleasant comprising U.S. census tract 600, blocks 1011 and 1012; and tract 1100, blocks 1000, 1001, 1003, 1015, 2000, 2003, and 2004; and tract 1201, blocks 1009, 1023, 1024, 1025, 1029, 1030, 1031, 1032, and 1037; and tract 1202, blocks 5000, 5002, 5010, 5012, 5022, 5024, 5025, and 5027; and tract 1705, blocks 2000, 2001, 2002, 2003, and 2004.

(5) That part of the city of Racine comprising U.S. census tract 600, blocks 1008, 1009, 1010, 1021, 2004, 2005, 2006, 2007, 2008, 2012, and 2013; and tract 1001, blocks 1000, 1001, 1002, 1003, 1004, 1008, 1010, and 1015; and tract 1002, blocks 3000, 3001, 3002, 3003, 3004, 3005, 3006, 3007, 3008, 3009, 3010, 3011, 3012, 3013, 3014, and 3015; and tract 1003, blocks 1000, 1001, 1002, 1003, 1004, 1005, 1006, 1007, 1008, 1009, 1010, 1011, 1012, 1013, 1014, and 1015; and tract 1100, blocks 1002, 1004, 1005, 1006, 1007, 1008, 1009, 1010, 1011, 1012, 1013, 1014, 1016, 2005, 2006, 2007, 2008, 2009,

2010, 2012, 2015, 3000, 3001, 3002, 3003, 3008, 3009, 3010, 3011, 3013, 3014, 3015, 3016, 3017, 3018, 3021, 3022, 3023, 4000, 4001, 4002, 4003, 4004, 4005, 4006, 4007, 4008, 4009, 4010, 4011, 4012, 4013, 4014, 4015, 4016, 4017, 4018, 4019, 4020, 5000, 5001, 5002, 5003, 5004, 5005, 5006, 5007, 5008, 5009, 5010, 5011, 6000, 6001, 6002, 6003, 6004, 6005, 6006, 6007, 6008, and 6009; and tract 1201, blocks 1006, 1008, 1026, 1027, 1028, 1033, 1034, 1035, 1036, 1038, 2000, and 3003; and tract 1202, blocks 1002, 1003, 1004, 1005, 1006, 1007, 1008, 1009, 1010, 1011, 2009, 2010, 2011, 2012, 2013, 2014, 2015, 2016, 2017, 5001, 5003, 5004, 5005, 5007, 5008, 5009, 5011, 5013, 5020, 5021, 5026, 5028, 5029, 5030, 5031, 5032, and 5033; and tract 1400, blocks 1000, 1001, 1002, 1003, 1004, 1010, 1013, 1014, 1020, 2000, 2001, 2002, 2003, 2004, 2005, 2006, 2007, 2008, 2009, 2010, 3000, 3001, 3002, 3003, 3004, 3005, 3006, 3007, 3008, 3009, 3010, 3011, 3012, 3013, 3014, 3015, 3016, 3017, 3018, 4000, 4001, 4002, 4003, 4004, 4005, 4006, 4007, 4008, 4009, 4010, 4011, 4012, 4013, 4014, 5000, 5001, 5002, 5003, 5004, 5005, 5006, 5007, 5008, 5009, 5010, 5011, 6000, 6001, 6002, 6003, 6004, 6005, 6006, 6007, 6008, 6009, 6010, 6011, 6012, 6013, 6014, 6015, 6016, 6017, 7000, 7001, 7002, 7003, 7004, 7005, 7006, 7007, 7008, 7009, 7010, 7011, 7012, 7013, 7014, 7015, 8000, 8002, 8003, 8004, 8005, 8006, and 8007; and tract 1504, blocks 2007, 2008, 2009, 2010, 2012, 2013, 2014, and 2015; and tract 1505, blocks 3003 and 3004; and tract 1602, blocks 1003, 1004, 1007, 1026, 2005, 2017, 2019, 2040, 2041, 2042, 2043, 2046, and 2047.

4.63 Sixty–third assembly district. All of the following territory constitutes the 63rd assembly district:

(1) RACINE COUNTY. That part of Racine County consisting of all of the following:

(a) The towns of Dover and Yorkville.

(b) That part of the town of Burlington comprising U.S. census tract 2401, blocks 1000, 1001, 1002, 1004, 1005, 1006, 1007, 1008, 1009, 1012, 1013, 1027, 1028, 1029, 1030, 1031, 1032, 1033, 1034, 1035, 1036, 1037, 1039, 1040, 1041, 1043, 1044, 1045, 1046, 1047, 1049, 1050, 1051, 1052, 1053, 1055, 1062, 1063, 2007, 2008, 3003, 3004, 3006, 3007, 3009, 3012, 3014, 3025, 3042, 3043, 4015, 4016, and 4019; and tract 2402, blocks 1055, 2002, 2012, 2014, 2015, 2017, 2021, 2022, 2078, 2079, 2080, 3000, 3001, 3002, 3003, 3004, 3005, 3007, 3008, 3009, 3020, 3022, 3024, 3029, 3030, 3031, and 3033; and tract 2600, blocks 1000, 1001, 1002, 1003, 1004, 1005, 1006, 1007, 1008, 1009, 1010, 1011, 1012, 1013, 1014, 1015, 1016, 1017, 1018, 1019, 1020, 1021, 1022, 1023, 1024, 1025, 1026, 1027, 1028, 1029, 1030, 1031, 1032, 2000, 2001, 2002, 2003, 2004, 2005, 2006, 2007, 2008, 2009, 2010, 2011, 2012, 2013, 2014, 2015, 2016, 2017, 2018, 2019, 3000, 3001, 3004, 3007, 3012, 3024, 4000, 4001, 4002, 4003, 4004, 4005, 4006, 4011, 4012, 4022, 4024, 4029, 4030, 4031, 4032, 4033, 4034, 4040, 4041, 4042, 4043, 4044, 4045, 4046, 4047, 4048, 4049, 4050, 4052, 4053, 4054, 4055, 4056, 4057, 4058, 4059, and 4060; and tract 2702, blocks 2077, 2079, 2080, 2081, 2082, 2083, 2084, 2085, 2086, 2087, and 2089.

(c) The villages of Rochester, Sturtevant, and Union Grove.

(d) That part of the village of Caledonia comprising U.S. census tract 1601, block 4033; and tract 1602, blocks 1011, 1012, 1016, 1017, 1022, 1023, 1024, 1025, 1027, 1028, 1030, 1031, 2034, and 2044.

(e) That part of the village of Mount Pleasant comprising U.S. census tract 904, blocks 3001, 3002, 3003, 3004, 3005, 3006, 3007, 3008, 3009, 3010, 3011, 3012, 3014, 3015, 3016, 3019, 4007, 4008, 4009, 4010, 4011, 4012, 4013, 4014, and 4015; and tract 1001, blocks 1009, 1017, 2005, 3002, and 3003; and tract 1100, blocks 2001, 2002, 2011, 2013, 2014, 3004, 3005, 3006, 3007, 3012, 3019, and 3020; and tract 1602, block 1029; and tract 1701, blocks 1000, 1001, 1002, 1003, 1004, 1005, 1007, 1008, 1009, 1010, 1011, 1012, 1013, 1015, 1017, 1018, 1021, 1022, 2000, 2001, 2002, 2003, 2004, 2005, 2006, 2007, 2008, 2009, 2010, 2011, 2012, 2013, 2014, 2015, 3000, 3001, 3002, 3003, 3004, 3005, 3006, 3007, 3008, 3009, and 3010; and tract 1702, blocks 4014, 4015, 4016, 4027, 4028, 4029, 5000, 5001, 5002, 5003, and 5007; and tract 1703, blocks 1000, 1001, 1002, 1003, 1004, 1005, 1006, 1007, 1008, 1009, 1010, 1011, 1012, 1013; 1016, 1017, 1018, 1019, 1020, 1021, 1022, 1023, 1024, 1027, 1028, 1029, 1030, 1031, 1032, 1033, 1034, 1035, 2000, 2001, 2002, 2003, 2004, 2005, 2006, 2007, 2008, 2009, 2010, 2011, 2012, 2013, 2014, 2015, 2016, 2017, 2018, 2019, 2020, 2021, 3000, 3001, 3002, 3003, 3004, 3005, 3006, 3007, 3008, 3009, 3010, 3011, 3012, 3013, 3014, 3016, 3017, 3018, 3019, 3020, 3021, 3022, 3024, 3028, 3029, 3030, 3031, 3032, and 3033; and tract 1705, blocks 1000, 1001, 1002, 1003, 1004, 1005, 1006, 1007, 1008, 1009, 1010, 1011, 1012, 1013, 1014, 1015, 1016, 1017, 1018, 1019, 1020, 1021, 1022, 1023, 1024, 1025, 1026, 1027, 1028, 1029, 1030, 1031, 1032, 1033, 1034, 1035, 1036, 1037, 1038, 1039, 1040, 1041, 1042, 1043, 1044, 1045, 1046, 1047, 1048, 1049, 1050, 1051, 2005, 2006, 2007, 2008, 2009, 2010, 2011, 2012, 2013, 2014, 2015, and 2016; and tract 1706, blocks 1000, 1001, 1002, 1003, 1004, 1005, 1006, 1007, 1008, 1009, 1010, 2000, 2001, 2002, 2003, 2004, 2005, 2006, 2007, 2008, 3000, 3001, 3002, 3003, 3004, 3005, 3006, 3007, 3008, 3009, 3010, 3011, 3012, 3013, 3014, 3015, 3016, and 3017.

(f) That part of the city of Burlington located in the county.

(2) WALWORTH COUNTY. That part of Walworth County consisting of that part of the city of Burlington located in the county.

4.64 Sixty–fourth assembly district. All of the following territory constitutes the 64th assembly district:

(1) KENOSHA COUNTY. That part of Kenosha County consisting of all of the following:

(a) That part of the town of Somers comprising U.S. census tract 100, blocks 1000, 1001, 1002, 1003, 1004, 1010, 1017, 1018, 1021, 1024, 1025, 1026, 1027, 2000, 2001, 2002, 2003, 2004, 2005, 2006, 2007, 2008, 2009, 2010, 2011, 2012, 2013, 2014, 2019, 2020, 2022, 2023, 2025, 2026, 2029, 2030, 2035, 2036, 2038, 2042, 2044, 2045, 2046, 2047, 2050, 2051, 3000, 3001, 3002, 3004, 3005, 3007, 3008, 3009, 4000, 5001, 5002, 5003, 5004, 5005, 5006, 5007, 5008, 5009, 5010, 5011, 5012, 5013, 5014, 5015, 5016, 5017, 5018, 5019, 5020, and 5021; and tract 300, blocks 1001, 1007, and 1018; and tract 500, blocks 2002, 2006, 2007, 4002, 4009, 4018, 4022, 4023, 4033, 4034, and 4036; and tract 601, blocks 3027, 3054, 3061, 3064, 3070, 3104, 3106, 3107, 3108, 4000, 4001, 4003, 4004, 4005, 4006, 4008, 4009, 4010, 4011, 4012, 4013, 4014, 4015, 4016, 4017, 4018, 4019, 4020, 4021, 4022, 4023, 4024, 4025, 4026, and 4027; and tract 602, blocks 1001, 1004, 1005, 1010, 1011, 1013, 1015, 1016, 1025, 1026, 1027, 1030, 1031, 1032, 1035, 1039, 1046, 1049, 1050, 1052, 1053, 1054, 1055, 1057, 1066, 1067, 1074, 1075, 1076, 1077, 2000, 2001, 2002, 2005, 2013, 2015, 2017, 2021, 2022, 2023, 2030, 2035, 2036, 2037, 2042, 2043, 2048, 2049, 2051, 2056, 2057, 2061, 3000, 3001, 3006, 3007, 3015, 4002, 4003, 4006, 4008, 4009, 4012, 4015, and 4018; and tract 700, blocks 2002, 2003, 2005, 2006, 2007, 2023, 2025, 2031, 2032, 2034, 2035, 2036, 2039, 2050, 2053, 2058, 2060, 2064, 2065, 2066, 2068, 2070, 2076, 2085, 2086, 2087, 2088, 2090, 2103, and 3007; and tract 1300, blocks 4019, 4020, and 4021; and tract 1400, blocks 6002, 6007, 6008, 6014, 6015, 6016, 6026, 6027, 6028, 6036, and 6046; and tract 2601, blocks 1000, 1036, 2001, 2003, 2004, 2005, 2007, 2063, 2064, and 3000.

(b) That part of the city of Kenosha comprising U.S. census tract 100, blocks 1005, 1006, 1007, 1008, 1009, 1011, 1012, 1013, 1014, 1015, 1016, 1019, 1020, 1022, 1023, 1028, 2015, 2016, 2017, 2018, 2021, 2024, 2027, 2028, 2031, 2032, 2033, 2034, 2037, 2039, 2040, 2041, 2043, 2048, 2049, 2052, 3003, and 3006; and tract 300, blocks 1002, 1003, 1004, 1005, 1006, 1008, 1009, 1010, 1011, 1012, 1013, 1014, 1015, 1016, 1017, 1019, 1020, 1021, 1022, 1023, 1024, 1025, 1026, 1027, 1028, 1029, 1030, 1031, 1032, 1034, 2000, 2001, 2002, 2010, 2011, 2012, 2013, 2014, 2015, 2018, 2021, and 2022; and tract 400, blocks 1000, 1001, 1002, 1003, 1004, 1005, 1006, 1007, 1008, 1009, 1010, 1011, 1012, 1013, 1014, 1015, 1016, 1017, 3000, 3001, 3002, 3003, 3004, 3005, 3006, 3007, 3008, 3009, 3010, 3011, 3012, 3013, 3014, 3015, 3016, 3017, 3018, 3019, 3020, 3021, 3022, 3023, 3024, 3025, 3026, 3027, 3028, 3029, 3030, 3031, 3032, 3033, 3034, 3035, 3036, 4000, 4001, 4002, 4003, 4004, 4005, 4006, 4007, 4008, 4009, 4010, 4011, 4012, 4013, 4014, 4015, 4016, 4017, 4018, 4019, 4020, 4021, 4022, 4023, 4024, 4025, 4026, 4027, 4028, 4029, 4030, 4031, 4032, and 4033; and tract 500, blocks 1000, 1001, 1002, 1003, 1004, 1005, 1006, 1007, 1008, 1009, 1010, 1011, 1012, 1013, 1014, 1015, 1016, 1017, 1018, 1019, 1020, 1021, 1022, 1023, 1024, 1025, 1026, 1027, 2000, 2001, 2003, 2004, 2005, 2008, 2009, 2010, 2011, 2012, 2013, 2014, 3000, 3001, 3002, 3003, 3004, 3005, 3006, 3007, 3008, 3009, 3010, 3011, 3012, 3013, 3014, 4000, 4001, 4003, 4004, 4005, 4006, 4007, 4008, 4010, 4011, 4012, 4013, 4014, 4015, 4016, 4017, 4019, 4020, 4021, 4024, 4025, 4026, 4027, 4028, 4029, 4030, 4031, 4032, 4035, 5000, 5001, 5002, 5003, 5004, 5005, 5006, 5007, 5008, 5009, 5010, 5011, 5012, 5013, 5014, and 5015; and tract 601, blocks 1021, 1023, 1024, 1027, 1028, 1030, 3011, 3014, 3015, 3017, 3018, 3020, 3024, 3026, 3028, 3029, 3030, 3034, 3035, 3036, 3037, 3042, 3043, 3049, 3050, 3051, 3052, 3053, 3055, 3056, 3057, 3058, 3059, 3060, 3062, 3063, 3065, 3066, 3067, 3069, 3071, 3072, 3073, 3074, 3075, 3079, 3087, 3088, 3091, 3092, 3093, 3094, 3096, 3098, 3099, 3100, and 3105; and tract 602, blocks 1000, 1002, 1003, 1006, 1007, 1008, 1009, 1012, 1014, 1017, 1018, 1019, 1020, 1021, 1022, 1023, 1024, 1028, 1029, 1033, 1034, 1036, 1037, 1038, 1040, 1041, 1042, 1043, 1044, 1045, 1047, 1048, 1051, 1056, 1058, 1059, 1060, 1061, 1062, 1063, 1064, 1065, 1068, 1069, 1070, 1071, 1072, 1073, 2003, 2004, 2006, 2007, 2008, 2009, 2010, 2011, 2012, 2014, 2016, 2018, 2019, 2020, 2024, 2025, 2026, 2027, 2028, 2029, 2031, 2032, 2033, 2034, 2038, 2039, 2040, 2041, 2044, 2045, 2046, 2047, 2050, 2052, 2053, 2054, 2055, 2058, 2059, 2060, 2062, 2063, 3002, 3003, 3004, 3005, 3008, 3009, 3010, 3011, 3012, 3013, 3014, 3016, 3017, 3018, 3019, 4000, 4001, 4004, 4005, 4007, 4010, 4011, 4013, 4014, 4016, and 4017; and tract 700, blocks 2000, 2001, 2004, 2008, 2009, 2010, 2016, 2017, 2020, 2021, 2022, 2024, 2026, 2027, 2028, 2029, 2030, 2033, 2037, 2038, 2040, 2041, 2042, 2043, 2044, 2045, 2046, 2047, 2048, 2049, 2051, 2052, 2054, 2055, 2056, 2057, 2059, 2061, 2062, 2063, 2067, 2069, 2071, 2072, 2073, 2074, 2075, 2079, 2083, 2084, 2089, 2091, 2093, 2094, 2096, 2097, 2100, 2102, 3001, 3002, 3005, 3006, 3008, 3009, and 3010; and tract 1300, blocks 1006, 1007, 3000, 3001, 3002, 3003, 3004, 3005, 3006, 3007, 3008, 3009, 3010, 4000, 4001, 4002, 4003, 4004, 4005, 4006, 4007, 4008, 4009, 4010, 4011, 4012, 4013, 4014, 4015, 4016, 4017, 4018, 4022, and 4023; and tract 1400, blocks 3002, 3003, 3004, 3005, 3006, 3007, 3008, 3009, 3010, 3011, 3012, 3013, 3014, 3015, 3016, 3021, 3022, 3023, 3027, 3028, 4005, 4006, 4007, 4008, 4009, 4010, 4011, 4012, 4013, 4017, 4018, 4019, 4020, 4021, 5003, 5004, 5005, 5006, 5007, 5008, 5009, 5010, 5011, 5014, 5015, 5016, 5017, 6000, 6001, 6003, 6004, 6005, 6006, 6009, 6010, 6011, 6012, 6013, 6017, 6018, 6019, 6020, 6021, 6022, 6023, 6024, 6025, 6029, 6030, 6031, 6032, 6033, 6034, 6035, 6037, 6038, 6039, 6040, 6041, 6044, and 6045; and tract 1500, blocks 5007 and 5020; and tract 2500, blocks 1003, 1004, 1005, 1006, 1010, 1011, 1014, 1017, 1022, 1023, 1024, 1026, 1031, 1032, 1033, 1034, 1035, 1036, 1037, 1038, 1041, 1049, 1050, 1051, 1052, 1054, 1057, 1058, 1059, 1061, and 1066; and tract 2601,

blocks 1002, 1003, 1004, 1005, 1006, 1007, 1008, 1009, 1010, 1011, 1012, 1013, 1014, 1015, 1016, 1017, 1018, 1019, 1022, 1024, 1025, 1026, 1027, 1028, 1029, 1030, 1031, 1032, 1033, 1034, 1035, 1037, 1038, 1039, 1040, 1041, 1042, 1043, 1044, 1045, 1049, 1052, 1053, 1054, 1055, 2000, 2002, 2006, 2008, 2009, 2010, 2011, 2012, 2013, 2014, 2015, 2016, 2017, 2018, 2019, 2020, 2021, 2022, 2023, 2024, 2025, 2026, 2027, 2028, 2030, 2031, 2032, 2033, 2034, 2035, 2036, 2041, 2042, 2043, 2044, 2045, 2047, 2051, 2052, 2053, 2056, 2057, 2058, 2059, 2062, 2065, 2066, 2067, 2069, 2070, 3001, 3002, 3003, 3004, 3005, 3006, 3007, 3008, 3009, 3010, 3011, 3012, 3013, 3014, 3015, 3016, 3017, 3018, 3019, and 3020; and tract 2602, blocks 3012, 3013, 3014, 3017, 3018, 3019, 3020, 3023, 3025, 3027, 3029, 3031, 3034, and 3120; and tract 2700, blocks 1000, 1001, 1004, 1014, 1018, 1019, 1021, 1022, 1023, 1024, 1036, 1038, 1040, 1041, 1042, 1043, 1044, 1046, 1048, 1049, 1050, 1052, 1053, 1057, 1058, 1059, 1063, 1065, 1066, 1067, 1068, 1069, 1071, 1074, 1076, 1077, 1078, 1079, 1080, 1081, 1082, 1121, 1122, 1123, 1124, 1125, 1126, and 1127; and tract 2800, blocks 1057, 1060, and 1061.

(2) RACINE COUNTY. That part of Racine County consisting of all of the following:

(a) The village of Elmwood Park.

(b) That part of the village of Mount Pleasant comprising U.S. census tract 700, blocks 2012 and 2013; and tract 800, blocks 1004, 1005, 1006, 1007, 1008, 1009, 1010, 1011, 1013, 1014, 1015, 1017, 1018, 1019, 1020, 1021, 1022, 1023, 2000, 2001, 2002, 2003, 2004, 2005, 2006, 2007, 2008, 2009, 2010, 2011, 2012, 2013, 2014, 2015, 2016, 2017, 2018, 2019, 2020, 2021, 2022, 2023, 2024, 2025, 2026, 2027, 2028, 2029, 2030, 3000, 3001, 3002, 3003, 3004, 3009, 3010, 3011, 3012, 3014, 3015, 3016, 3017, 3018, 3019, 3026, 3027, 3033, 3035, 3036, 3037, 3038, 3039, 3040, 3041, 3042, 4002, and 5003; and tract 901, blocks 3023 and 3031; and tract 903, blocks 1015, 1017, 1019, 1020, 1026, 1027, 1028, 1031, 2002, 2003, 3000, 3003, 3004, 3005, 3006, 3007, 3008, 3009, 3010, 3011, 3012, 3013, 3014, 3015, 3016, 4003, 4007, 4010, 4012, 4013, 4014, 4015, 4016, and 4017; and tract 904, blocks 1000, 1001, 1002, 2001, 2005, 3000, 4000, 4001, 4002, 4003, 4004, 4005, 4006, and 4016.

(c) That part of the city of Racine comprising U.S. census tract 800, block 3034; and tract 903, blocks 1016, 1018, 1029, 1030, 2000, 2001, 2004, 3001, 3002, 4000, 4001, 4002, 4004, 4005, 4006, 4008, 4009, and 4011; and tract 904, blocks 1003, 1004, 1005, 1006, 1007, 1008, 1009, 1010, 1011, 1012, 2000, 2002, 2003, 2004, 2006, 3013, 3017, 3018, and 3020.

4.65 Sixty–fifth assembly district. All of the following territory in Kenosha County constitutes the 65th assembly district: that part of the city of Kenosha comprising U.S. census tract 300, blocks 2003, 2004, 2005, 2006, 2007, 2008, 2009, 2016, 2017, 2019, 2020, 2023, 2024, 2025, 2026, 2027, 2028, 2029, 2030, 2031, 2032, 2033, 3000, 3001, 3002, 3003, 3004, 3005, 3006, 3007, 3008, 3009, 3010, 3011, 3012, 3013, 3014, 3015, 3016, 3017, 3018, 3019, 3020, 3021, 3022, and 3023; and tract 400, blocks 2000, 2001, 2002, 2003, 2004, 2005, 2006, 2007, 2008, 2009, 2010, 2011, 2012, 2013, 2014, and 2015; and tract 700, blocks 1000, 1001, 1002, 1003, 1004, 1005, 1006, 1007, 1008, 1009, 1010, 1011, 1012, 1013, 1014, 1015, 1016, 1017, 1018, 1019, 1020, 3000, 3003, 3004, 3011, 3012, 3013, 3014, 4000, 4001, 4002, 4003, 4004, 4005, 4006, 4007, 5000, 5001, 5002, 5003, 5004, 5005, 5006, 5007, 5008, 5009, 5010, and 5011; and tract 800, blocks 1000, 1001, 1002, 1003, 1004, 1005, 1006, 1007, 1008, 1009, 1010, 1011, 1012, 1013, 1014, 1015, 1016, 2000, 2001, 2002, 2003, 2004, 2005, 2006, 2007, 2008, 2009, 2010, 2011, 2012, 2013, 2014, 2015, 3000, 3001, 3002, 3003, 3004, 3005, 3006, 3007, 3008, 3009, 3010, 3011, 3012, 3013, 3014, 3015, 3016, 3017, 3018, 3019, 3020, and 3021; and tract 900, blocks 1000, 1001, 1002, 1003, 1004, 1005, 1006, 1007, 1008, 1009, 1010, 1011, 1012, 1013, 1014, 1015, 1016, 1017, 1018, 1019, 1020, 1021, 2000, 2001, 2002, 2003, 2004, 2005, 2006, 2007, 2008, 2009, 2010, 2011, 2012, 2013, 3000, 3001, 3002, 3003, 3004, 3005, 3006, 3007, 3008, 3009, 4000, 4001, 4002, 4003, 4004, 4005, 4006, 4007, 4008, 4009, 4010, 5000, 5001, 5002, 5003, 5004, and 5005; and tract 1000, blocks 1000, 1001, 1002, 1003, 1004, 1005, 1006, 1007, 1008, 1009, 1010, 1011, 1012, 1013, 1014, 1015, 1016, 1017, 1018, 1019, 1020, 1021, 1022, 1023, 1024, 1025, 1026, 1027, 1028, 1029, 1030, 1031, 1032, 1033, 1034, 1035, 1036, 1037, 1038, 1039, 1040, 1041, 1042, 1043, 1044, 1045, 2001, 2002, 2003, 2004, 2005, 2006, 2007, 2008, 2009, 2010, 2011, 2012, 2013, 2014, 2015, 2016, 2017, 2018, 2019, 2020, 2021, 2022, 2023, 2024, 2025, 2026, 2027, 2028, 2029, 2030, 2031, 2032, 2033, 2034, 2035, 2036, 2037, 2038, 2039, 2040, 2041, 2042, 2043, 2044, 2045, 2046, 2047, 2048, 2049, 2050, 2051, 2052, 2053, and 2054; and tract 1100, blocks 1000, 1001, 1002, 1003, 1004, 1005, 1006, 1007, 1008, 1009, 1010, 1011, 1012, 1013, 2000, 2001, 2002, 2003, 2004, 2005, 2006, 2007, 2008, 2009, 2010, 2011, 2012, 2013, 2014, 2015, 2016, 3000, 3001, 3002, 3003, 3004, 3005, 3006, 3007, 3008, 3009, 3010, 3011, 3012, 3013, 3014, 3015, 3016, 3017, 3018, 3019, and 3020; and tract 1200, blocks 1000, 1001, 1002, 1003, 1004, 1005, 1006, 1007, 1008, 1009, 1010, 1011, 1012, 1013, 1014, 1015, 2000, 2001, 2002, 2003, 2004, 2005, 2006, 2007, 2008, 2009, 2010, 2011, 2012, 2013, 2014, 2015, 2016, 2017, 3000, 3001, 3002, 3003, 3004, 3005, 3006, 3007, 3008, 3009, 3010, 3011, 3012, 3013, 3014, 3015, 3016, 3017, 3018, 3019, 3020, 3021, 3022, 3023, 4000, 4001, 4002, 4003, 4004, 4005, 4006, 4007, 4008, 4009, 4010, 4011, 4012, 4013, 4014, 4015, 4016, 4017, 4018, 4019, 4020, and 4021; and tract 1300, blocks 1000, 1001, 1002, 1003, 1004, 1005, 1008, 1009, 1010, 1011, 1012, 1013, 1014, 1015, 1016, 1017, 1018, 1019, 1020, 1021, 1022, 1023, 2000, 2001, 2002, 2003, 2004, 2005, 2006, 2007, 2008,

2009, 2010, 2011, 2012, 2013, 2014, 2015, 2016, 2017, 2018, and 2019; and tract 1400, blocks 1000, 1001, 1002, 1003, 1004, 1005, 1006, 1007, 1008, 1009, 1010, 1011, 1012, 1013, 1014, 1015, 1016, 2000, 2001, 2002, 2003, 2004, 2005, 2006, 2007, 2008, 2009, 2010, 2011, 2012, 2013, 2014, 2015, 2016, 3000, 3001, 4000, 4001, 4002, 4003, 4004, 4014, 4015, 4016, 5000, 5001, 5002, 5012, and 5013; and tract 1500, blocks 1000, 1001, 1002, 1003, 1004, 1005, 1006, 1007, 1008, 1009, 1010, 1011, 1012, 1013, 2000, 2001, 2002, 2003, 2004, 2005, 2006, 2007, 2008, 2009, 2010, 2011, 2012, 2013, 2014, 2015, 2016, 2017, 2018, 2019, 2020, 3000, 3001, 3002, 3003, 3004, 3005, 3006, 3007, 3008, 3009, 3010, 3011, 3012, 3013, 3014, 3015, 3016, 4000, 4001, 4002, 4003, 4004, 4005, 4006, 4007, 4008, 4009, 4010, 4011, 4012, 4013, 4014, 4015, 4016, 4017, 4018, 5000, 5001, 5002, 5003, 5004, 5005, 5006, 5009, 5010, 5011, 5012, 5013, 5014, 5015, 5016, 5017, 5018, and 5026; and tract 1600, blocks 1000, 1001, 1002, 1003, 1004, 1005, 1006, 1007, 1008, 1009, 1010, 1011, 1012, 1013, 1014, 1015, 1016, 2000, 2001, 2002, 2003, 2004, 2005, 2006, 2007, 2008, 2009, 2010, 2011, 2012, 2013, 2014, 2015, 2016, 2017, 2018, 2019, 2020, 2021, 3000, 3001, 3002, 3003, 3004, 3005, 3006, 3007, 3008, 3009, 3010, 3011, 3012, 3013, 3014, 3015, and 3016; and tract 1700, blocks 1000, 1001, 1002, 1003, 1004, 1005, 1006, 1007, 1008, 1009, 1010, 1011, 1012, 1013, 2000, 2001, 2002, 2003, 2004, 2005, 2006, 2007, 2008, 2009, 2010, 2011, 2012, 2013, 2014, 2015, 2016, 2017, 2018, 2019, 2020, 2021, 3000, 3001, 3002, 3003, 3004, 3005, 3006, 3007, 3008, 3009, 3010, 3011, 3012, and 3013; and tract 1800, blocks 1000, 1001, 1002, 1003, 1004, 1005, 1006, 1007, 1008, 1009, 1010, 1011, 1012, 1013, 1014, 1015, 1016, 1017, 1018, 1019, 1020, 2000, 2001, 2002, 2003, 2004, 2005, 2006, 2007, 2008, 2009, 2010, 2011, 2012, 2013, 2014, 2015, 2016, and 2017; and tract 1900, blocks 1000, 1001, 1002, 1003, 1004, 1005, 1006, 1007, 1008, 1009, 1010, 2000, 2001, 2002, 2003, 2004, 2005, 2006, 2007, 2008, 2009, 3003, 3004, 3005, 3006, 3007, 3008, 3009, 3010, 3011, 3012, 3013, 3014, 3015, 3016, 3017, 3018, 3019, 3020, 3021, and 3022; and tract 2000, blocks 1009, 2010, and 2011; and tract 2100, blocks 1000, 1001, 1002, 1003, 1004, 1005, 1006, 1007, 1008, 1009, 1010, 1011, 1012, 1013, 1014, 1015, 1016, 1017, 1018, 2000, 2001, 2002, 2003, 2004, 2005, 2006, 2007, 3000, 3001, 3002, 3003, 3004, 3005, 3006, 3007, 3008, 3009, 3014, 3015, 4000, 4003, 4004, 4005, 4006, 4007, and 4008; and tract 2200, blocks 1000, 1001, 1002, 1003, 1004, 1005, 1006, 1007, 1008, 1009, 1010, 1011, 1012, 1013, 1014, 1015, 1016, 1017, 1018, 1019, 1020, 1021, 1022, 2000, 2001, 2002, 2003, 2004, 2005, 2006, 2007, 2008, 2009, 2010, 2011, 2012, 2013, 2014, 2015, 2016, 2017, 2018, 2019, 2020, 2021, 2022, 2023, 2024, 2025, 2026, 2027, 2028, 2029, 2030, 3000, 3001, 3002, 3003, 3004, 3005, 3006, 3007, 3008, 3009, 3010, 3011, 3012, 3013, 3014, 3015, 3016, 3017, 3018, 3019, 3020, 3021, 3022, 3023, 3024, 3025, 3026, 3027, 3028, and 3029; and tract 2300, blocks 1000, 1001, 1002, 1003, 1004, 1005, 1006, 1007, 1008, 1009, 1010, 1011, 1012, 1013, 1014, 1015, 1016, 1017, 1018, 1019, 1020, 1021, 1022, 1023, 1024, 2000, 2001, 2002, 2003, 2004, 2005, 2006, 2007, 2008, 2009, 2010, 2011, 2012, 2013, 2014, 2015, 3000, 3001, 3002, 3003, 3004, 3005, 3006, 3008, 3009, 3010, 3011, 3012, 3014, 3015, 3016, 3018, 3019, 3022, 3025, 3026, 3027, 3028, 4000, 4001, 4002, 4003, 4004, 4005, 4007, 4008, 4013, 4014, 4015, 5000, 5001, 5002, 5003, 5004, 5005, 5006, 5007, 5008, 5009, 5010, 5011, 5012, 5013, 5014, 5015, and 5016; and tract 2400, blocks 1000, 1001, 1002, 1003, 1018, 1021, 1024, 1025, 1026, 1027, 1028, 1029, 1030, 1031, 1032, 1033, 1034, 1035, 1036, 1037, 1038, 1039, 1040, 2000, 2001, 2002, 2003, 2004, 2005, 2006, 2007, 2008, 2009, 2010, 2011, 2012, 2013, 2014, 2015, 2016, 2018, 2020, 2021, 2022, 3002, 3005, 3007, 3008, 3010, 3011, 3012, 3013, 3017, 3019, 3020, 3021, 3022, 3023, 3024, and 3028.

4.66 Sixty–sixth assembly district. All of the following territory in Racine County constitutes the 66th assembly district: that part of the city of Racine comprising U.S. census tract 100, blocks 1000, 1001, 1002, 1003, 1004, 1005, 1006, 1007, 1008, 1009, 1010, 1011, 1012, 1013, 1014, 1015, 1016, 1017, 1018, 1019, 1020, 1021, 1022, 1023, 1024, 1025, 1026, 1027, 1028, 1029, 1030, 1031, 1032, 1033, 1034, 1035, 1036, 1037, 1038, 1039, 1040, 1041, and 1042; and tract 200, blocks 1000, 1001, 1002, 1003, 1004, 1005, 1006, 1007, 1008, 1009, 1010, 1011, 1012, 1013, 1014, 1015, 1016, 1017, 1018, 1019, 1020, 2000, 2001, 2002, 2003, 2004, 2005, 2006, 2007, 2008, 2009, 2010, 2011, 2012, 3000, 3001, 3002, 3003, 3004, 3005, 3006, 3007, 3008, 3009, 3010, 3011, 3012, 3013, 3014, 4000, 4001, 4002, 4003, 4004, 4005, 4006, 4007, 4008, 5000, 5001, 5002, 5003, 5004, 5005, 5006, 5007, 5008, 5009, 5010, 5011, 6000, 6001, 6002, 6003, 6004, 6005, 6006, 6007, 6008, 6009, 6010, 6011, and 6012; and tract 300, blocks 1000, 1001, 1002, 1003, 1004, 1005, 1006, 1007, 1008, 1009, 1010, 1011, 1012, 1013, 1014, 1015, 1016, 1017, 1018, 1019, 1020, 1021, 1022, 1023, 1024, 1025, 1026, 1027, 1028, 1029, 1030, 1031, 1032, 1033, 1034, 1035, 2000, 2001, 2002, 2003, 2004, 2005, 2006, 2007, 2008, 2009, 2010, 2011, 2012, 2013, 2014, 2015, 2016, 2017, 2018, 2019, 2020, 2021, 2022, 3000, 3001, 3002, 3003, 3004, 3005, 3006, 3007, 3008, 3009, 3010, 3011, 3012, 4000, 4001, 4002, 4003, 4004, 4005, 4006, 4007, 4008, and 4009; and tract 400, blocks 1000, 1001, 1002, 1003, 1004, 1005, 1006, 1007, 1008, 1009, 1010, 1011, 1012, 1013, 1014, 1015, 1016, 1017, 1018, 1019, 1020, 1021, 1022, 1023, 1024, 1025, 1026, 1027, 1028, 1029, 1030, 1031, 1032, 2000, 2001, 2002, 2003, 2004, 2005, 2006, 2007, 2008, 2009, 2010, 2011, 2012, 2013, 2014, 2015, 2016, 3000, 3001, 3002, 3003, 3004, 3005, 3006, 3007, 3008, 3009, 3010, 3011, 3012, 3013, 3014, 3015, 3016, 3017, 4000, 4001, 4002, 4003, 4004, 4005, 4006, 4007, 4008, 4009, 4010, 4011, 4012, 4013, 4014, 4015, 4016, 4017, 4018, 4019, 4020,

4021, 4022, 4023, 4024, 4025, 4026, 4027, 4028, 4029, 4030, 4031, 4032, 4033, 4034, and 4035; and tract 500, blocks 1000, 1001, 1002, 1003, 1004, 1005, 1006, 1007, 1008, 1009, 1010, 1011, 1012, 1013, 1014, 1015, 1016, 1017, 1018, 1019, 1020, 1021, 1022, 1023, 2000, 2001, 2002, 2003, 2004, 2005, 2006, 2007, 2008, 2009, 2010, 2011, 2012, 2013, 2014, 2015, 2016, 3000, 3001, 3002, 3003, 3004, 3005, 3006, 3007, 3008, 3009, 3010, 3011, 3012, 3013, 3014, 3015, 3016, 3017, 3018, 3019, 3020, 3021, 3022, 3023, 3024, 3025, 3026, 3027, 4000, 4001, 4002, 4003, 4004, 4005, 4006, 4007, 4008, 4009, 4010, 4011, 5000, 5001, 5002, 5003, 5004, 5005, 5006, 5007, 5008, 5009, 5010, 5011, 5012, 5013, 5014, 5015, 5016, 5017, 5018, 5019, 5020, 6000, 6001, 6002, 6003, 6004, 6005, 6006, 6007, 6008, and 6009; and tract 600, blocks 1000, 1001, 1002, 1003, 1004, 1005, 1006, 1007, 1013, 1014, 1015, 1016, 1017, 1018, 1019, 1020, 2000, 2001, 2002, 2003, 2009, 2010, 2011, 3000, 3001, 3002, 3003, 3004, 3005, 3006, 3007, 3008, 3009, 4000, 4001, 4002, 4003, 4004, 4005, 4006, 5000, 5001, 5002, 5003, 5004, 5005, 5006, 5007, 5008, 5009, 5010, 5011, 5012, 5013, 6000, 6001, 6002, 6003, 6004, 6005, 6006, 6007, 6008, 6009, 6010, 6011, 6012, 6013, 6014, 6015, 6016, 6017, 6018, 6019, and 6020; and tract 700, blocks 1000, 1001, 1002, 1003, 1004, 1005, 1006, 1007, 1008, 1009, 1010, 1011, 1012, 1013, 2000, 2001, 2002, 2003, 2004, 2005, 2006, 2007, 2008, 2009, 2010, 2011, 2014, 2015, 2016, 2017, 2018, 2019, 2020, 2021, 2022, 2023, 2024, 2025, 2026, 2027, 2028, 2029, 3000, 3001, 3002, 3003, 3004, 3005, 3006, 3007, 3008, 3009, 3010, 3011, 3012, 3013, 3014, 3015, 3016, 3017, 3018, 3019, 3020, 3021, 3022, 3023, 4000, 4001, 4002, 4003, 4004, 4005, 4006, 4007, 4008, 4009, 4010, 4011, 4012, 5000, 5001, 5002, 5003, 5004, 5005, 5006, 5007, 5008, 5009, 5010, 5011, 5012, 5013, 5014, 5015, 5016, 5017, 5018, 5019, and 5020; and tract 800, blocks 1000, 1001, 1002, 1003, 1012, 1016, 3005, 3006, 3007, 3008, 3013, 3020, 3021, 3022, 3023, 3024, 3025, 3028, 3029, 3030, 3031, 3032, 4000, 4001, 4003, 4004, 4005, 4006, 4007, 5000, 5001, 5002, 5004, 5005, 5006, and 5007; and tract 901, blocks 1000, 1001, 1002, 1003, 1004, 1005, 1006, 1007, 1008, 1009, 1010, 1011, 1012, 1013, 1014, 1015, 1016, 1017, 1018, 1019, 1020, 1021, 1022, 1023, 2000, 2001, 2002, 2003, 2004, 2005, 2006, 2007, 2008, 2009, 2010, 2011, 2012, 2013, 2014, 2015, 2016, 2017, 2018, 2019, 2020, 2021, 2022, 2023, 3000, 3001, 3002, 3003, 3004, 3005, 3006, 3007, 3008, 3009, 3010, 3011, 3012, 3013, 3014, 3015, 3016, 3017, 3018, 3019, 3020, 3021, 3022, 3024, 3025, 3026, 3027, 3028, 3029, 3030, 3032, 3033, 3034, 3035, 3036, and 3037; and tract 903, blocks 1000, 1001, 1002, 1003, 1004, 1006, 1007, and 1009; and tract 1001, blocks 1005, 1006, 1007, 1011, 1012, 1013, 1014, 1016, 1018, 2000, 2001, 2002, 2003, 2004, 2006, 2007, 2008, 3000, 3001, and 3004; and tract 1002, blocks 1000, 1001, 1002, 1003, 1004, 1005, 1006, 1007, 1008, 1009, 1010, 1011, 1012, 1013, 1014, 1015, 1016, 1017, 1018, 1019, 1020, 1021, 1022, 1023, 1024, 1025, 2000, 2001, 2002, 2003, 2004, 2005, 2006, 2007, 2008, 2009, 2010, 2011, 2012, 2013, 2014, 2015, 2016, 2017, 2018, 2019, 2020, 2021, 2022, 2023, 3016, 3017, 3018, 3019, 3020, 3021, 3022, and 3023; and tract 1003, blocks 1016, 1017, 1018, 1019, 1020, 1021, 1022, 1023, 2000, 2001, 2002, 2003, 2004, 2005, 2006, 2007, 2008, 2009, 2010, 2011, 3000, 3001, 3002, 3003, 3004, 3005, 3006, 3007, 3008, 3009, 3010, 3011, 4000, 4001, 4002, 4003, 4004, 4005, 4006, 4007, 4008, 4009, 4010, 4011, and 4012; and tract 1201, blocks 1007, 2001, 2002, 2003, 2004, 2005, 2006, 2007, 2008, 3000, 3001, 3002, 3004, 3005, 4000, 4001, 4002, 4003, 4004, 4005, 4006, 4007, 4008, 4009, 4010, 4011, 4012, and 4013; and tract 1202, blocks 1000, 1001, 2000, 2001, 2002, 2003, 2004, 2005, 2006, 2007, 2008, 2018, 2019, 2020, 2021, 2022, 3000, 3001, 3002, 3003, 3004, 3005, 3006, 3007, 3008, 3009, 3010, 3011, 3012, 3013; 3014, 3015, 3016, 3017, 3018, 3019, 4000, 4001, 4002, 4003, 4004, 4005, 4006, 4007, 4008, 4009, 4010, 4011, 4012, 4013, 4014, 4015, 4016, 4017, 4018, 4019, 4020, 4021, 4022, 4023, 5006, 5014, 5015, 5016, 5017, 5018, 5019, and 5023; and tract 1301, blocks 1000, 1001, 1002, 1003, 1004, 1005, 1006, 1007, 1008, 1009, 1010, 1011, 1012, 1013, 1014, 2000, 2001, 2002, 2003, 2004, 2005, 2006, 2007, 2008, 2009, 2010, 2011, 3000, 3001, 3002, 3003, 3004, 3005, 3006, 3007, 3008, 3009, 3010, 4000, 4001, 4002, 4003, 4004, 4005, 4006, 4007, 4008, 4009, 4010, 4011, 4012, and 4013; and tract 1302, blocks 1000, 1001, 1002, 1003, 1004, 1005, 1006, 1007, 1008, 1009, 1010, 1011, 1012, 1013, 1014, 1015, 1016, 1017, 1018, 2000, 2001, 2002, 2003, 2004, 2005, 2006, 2007, 2008, 2009, 2010, 3000, 3001, 3002, 3003, 3004, 3005, 3006, 3007, 3008, 3009, 3010, 3011, 3012, 3013, 3014, 3015, 3016, 3017, 3018, 3019, 3020, 3021, 3022, 4000, 4001, 4002, 4003, 4004, 4005, 4006, 4007, 4008, 4009, 4010, 5000, 5001, 5002, 5003, 5004, 5005, 5006, 5007, 5008, 5009, 5010, 5011, and 5012; and tract 1701, blocks 1006, 1014, 1016, 1019, and 1020.

4.67 Sixty–seventh assembly district. All of the following territory constitutes the 67th assembly district:

(1) BARRON COUNTY. That part of Barron County consisting of that part of the village of New Auburn located in the county.

(2) CHIPPEWA COUNTY. That part of Chippewa County consisting of all of the following:

(a) The towns of Anson, Arthur, Auburn, Birch Creek, Bloomer, Cleveland, Colburn, Cooks Valley, Delmar, Eagle Point, Estella, Goetz, Howard, Lake Holcombe, Ruby, Sampson, Tilden, Wheaton, and Woodmohr.

(b) The village of Cadott.

(c) That part of the village of New Auburn located in the county.

(d) The cities of Bloomer, Chippewa Falls, and Cornell.

(3) DUNN COUNTY. That part of Dunn County consisting of all of the following:

(a) The towns of Colfax, Elk Mound, Grant, Hay River, Otter Creek, Red Cedar, Sand Creek, Sheridan, Sherman, Spring Brook, Tainter, and Wilson.

(b) The villages of Colfax, Elk Mound, Ridgeland, and Wheeler.

4.68 Sixty–eighth assembly district. All of the following territory constitutes the 68th assembly district:

(1) CHIPPEWA COUNTY. That part of Chippewa County consisting of all of the following:

(a) The towns of Edson, Hallie, Lafayette, and Sigel.

(b) The villages of Boyd and Lake Hallie.

(c) That part of the city of Eau Claire comprising U.S. census tract 10100, blocks 1017, 1018, 1019, 1020, 1021, 1022, 1023, 1024, 1028, 1030, 1033, 1034, 1039, 1040, 1041, 1042, 1043, 1050, 1051, 1053, 1056, 1058, 1059, 1060, 1061, 1062, 1063, 1064, 1065, 2014, 2015, 2016, 2017, 2018, 2019, 2020, 2021, 2022, 2023, 2024, 2028, 2031, 2032, 2033, 2034, 2035, 2036, 2037, 2038, 2039, 2052, 2053, 2054, 2057, 2058, 2059, 2061, 2062, 2063, 2064, 2065, 2066, 2067, 2068, 2069, 2070, 2071, 2072, 2073, 2074, 2075, 2076, 2077, 2078, 2079, 2080, 2081, 2082, 2083, 2084, 2085, 2086, 2087, 2088, 2092, and 2093.

(d) That part of the city of Stanley located in the county.

(2) CLARK COUNTY. That part of Clark County consisting of all of the following:

(a) The towns of Butler, Eaton, Foster, Hendren, Hixon, Longwood, Mead, Mentor, Reseburg, Seif, Warner, Withee, and Worden.

(b) The village of Withee.

(c) The cities of Greenwood and Thorp.

(d) That part of the city of Stanley located in the county.

(3) EAU CLAIRE COUNTY. That part of Eau Claire County consisting of all of the following:

(a) The towns of Bridge Creek, Clear Creek, Fairchild, Lincoln, Ludington, Otter Creek, Seymour, and Wilson.

(b) The villages of Fairchild and Fall Creek.

(c) The cities of Altoona and Augusta.

(d) That part of the city of Eau Claire comprising U.S. census tract 301, blocks 1000, 1001, 1002, 1006, 1008, 1009, 1010, 1011, 1012, 1013, 1014, 1015, 1017, 1019, 1022, 1023, 1027, 1037, 1038, 2053, and 2061; and tract 501, blocks 3002 and 3020; and tract 502, blocks 1000, 1001, 1002, 1011, 2002, 2003, 2006, 2007, 2020, 2021, 3001, 3002, 3004, 3007, 3008, 3009, 3010, 3011, 3012, 3013, 3014, 3015, 3016, 3017, 3018, 3019, 3020, 3021, 3022, 3023, 3024, 3025, 3026, 3027, 3028, 3029, 3030, 3031, 3032, 3033, 3034, 3038, 3039, 3040, 3041, 3042, and 3048; and tract 600, block 5002.

(4) JACKSON COUNTY. That part of Jackson County consisting of the towns of Cleveland and Garfield.

(5) TREMPEALEAU COUNTY. That part of Trempealeau County consisting of all of the following:

(a) The town of Sumner.

(b) The city of Osseo.

4.69 Sixty–ninth assembly district. All of the following territory constitutes the 69th assembly district:

(1) CLARK COUNTY. That part of Clark County consisting of all of the following:

(a) The towns of Beaver, Colby, Dewhurst, Fremont, Grant, Green Grove, Hewett, Hoard, Levis, Loyal, Lynn, Mayville, Pine Valley, Sherman, Sherwood, Unity, Washburn, Weston, and York.

(b) The villages of Curtiss and Granton.

(c) That part of the village of Dorchester located in the county.

(d) That part of the village of Unity located in the county.

(e) The cities of Loyal, Neillsville, and Owen.

(f) That part of the city of Abbotsford located in the county.

(g) That part of the city of Colby located in the county.

(2) MARATHON COUNTY. That part of Marathon County consisting of all of the following:

(a) The towns of Brighton, Cleveland, Eau Pleine, Frankfort, Hull, McMillan, Spencer, and Wien.

(b) The villages of Edgar, Fenwood, Spencer, and Stratford.

(c) That part of the village of Dorchester located in the county.

(d) That part of the village of Unity located in the county.

(e) That part of the city of Abbotsford located in the county.

(f) That part of the city of Colby located in the county.

(g) That part of the city of Marshfield located in the county.

(3) WOOD COUNTY. That part of Wood County consisting of all of the following:

(a) The towns of Cameron, Cary, Lincoln, and Rock.

(b) That part of the city of Marshfield comprising U.S. census tract 10200, blocks 1000, 1001, 1002, 1003, 1004, 1005, 1006, 1007, 1008, 1009, 1010, 1011, 1012, 1013, 1014, 1015, 1016, 1017, 1018, 1019, 1020, 1021, 1022, 1023, 1024, 1025, 1026, 1027, 3007, 3008, and 3015; and tract 10300, blocks 1000, 1001, 1002, 1003, 1004, 1005, 1006, 1007, 1008, 1010, 1011, 1012, 1013, 1014, 1015, 1016, 1017, 1018, 1019, 1020, 1021, 1024, 1025, 1026, 1027, 1028, 1029, 1030, 1031, 1032, 1033, 2001, 2002, 2003, 2004, 2005, 2006, 2007, 2008, 2009, 2010, 2011, 2012, 2013, 2014, 2015, 2016, 2017, 2018, 2019, 2020, 2021, 2022, 2023, 2029, 3002, 3003, 3004, 3005, 3006, 3007, 3008, 3009, 3010, 3011, 3012, 3013, 3014, 3015, 3016, 3017, 3018, 3019, 3020, 3021, 3022, 3023, 3024, 3025, 3026, 3027, 3028, 4000, 4001, 4002, 4003, 4004, 4005, 4006, 4007, 4008, 4009, 4010, 4011,

4012, 4013, 4014, 4015, 4016, 4017, 4018, 4019, and 4020; and tract 10400, blocks 2025, 2027, 2030, 2032, 2034, 2035, 2042, 2043, 2044, 2046, 2047, 2048, 2049, 2055, 3000, 3001, 3002, 3003, 3004, 3005, 3006, 3007, 3008, 3009, 3010, 3011, 3012, 3013, 3014, 3015, 3016, 3017, 3018, 3019, 3020, 3021, 3022, 3023, 3024, 3025, 3026, 3027, 3028, 3029, 3031, 3032, 3033, 3034, 3035, 3036, 3038, 3039, 3041, 3042, 3043, 3044, 3045, 3046, and 3047; and tract 10500, blocks 1000, 1001, 1002, 1003, 1004, 1005, 1006, 1007, 1008, 1009, 1010, 1011, 1012, 1013, 1014, 1015, 1016, 1017, 1018, 1019, 1020, 1021, 1022, 1023, 1024, 1025, 1026, 1027, 1028, 2000, 2001, 2002, 2003, 2004, 2005, 2006, 2007, 2008, 2009, 2010, 2011, 2012, 2013, 2014, 2015, 2016, 2017, 2018, 2019, 2020, 2021, 2022, 2023, 2024, 2025, 2026, 2027, 2028, 3000, 3001, 3002, 3003, 3004, 3005, 3006, 3007, 3008, 3009, 3010, 3011, 3012, 3014, 3015, 3016, 3017, 3018, 3019, 3020, 3022, and 3023; and tract 10600, blocks 1000, 1001, 1002, 1003, 1004, 1005, 1006, 1007, 1008, 1009, 1010, 1011, 1012, 1013, 1014, 1015, 2000, 2001, 2002, 2003, 2004, 2005, 2006, 2007, 2008, 2009, 2010, 2011, 2012, 2013, 2014, 2015, 2016, 2017, 2018, 2019, 2020, 2021, 2022, 2023, 2024, 2025, 2026, 2027, 2028, 2029, 2030, 2031, 2032, 2033, 2034, 2035, 2036, 2037, 2038, 2039, 2040, 2041, 2042, 2043, 2044, 2045, 2046, 2047, 3000, 3001, 3002, 3003, 3004, 3005, 3006, 3007, 3008, 3009, 3010, 3011, 3012, 3013, 3014, 3015, 3016, 3017, 3018, 3019, 3020, 3021, 3022, 3023, 3024, 3025, 3026, 3027, 3028, 3029, 4000, 4001, 4002, 4003, 4004, 4005, 4006, 4007, 4008, 4009, 4010, 4011, 4012, 4013, 4014, 4015, 4016, 4017, 4018, 4019, 4020, 4021, 5000, 5001, 5002, 5003, 5004, 5005, 5006, 5007, 5008, 5009, 5010, 5011, 5012, 5013, 5014, 5015, 5016, 5017, 5018, 5019, 5020, 5021, 5022, 5023, 5024, 5025, 5026, 5027, 5028, 5029, 5030, 5031, 5032, 5033, 5034, 5035, 5036, 5037, 5038, 5039, 5040, 5041, 5042, 5043, 5044, 5045, 5046, 5047, and 5048; and tract 10700, blocks 1000, 1025, 1026, 1028, 1029, 1030, 1031, 1032, 1033, 1034, 1035, 1036, 1037, 1038, 1041, 1042, 1043, 1044, 1045, 1046, 1047, 1048, 1049, 1050, 1051, 1052, 1053, 1054, 1055, 1056, 1057, 1068, 1069, 1070, and 2003.

4.70 Seventieth assembly district. All of the following territory constitutes the 70th assembly district:

(1) JACKSON COUNTY. That part of Jackson County consisting of the towns of Bear Bluff, City Point, Knapp, Manchester, and Millston.

(2) MONROE COUNTY. That part of Monroe County consisting of all of the following:

(a) The towns of Byron, Grant, Greenfield, La Grange, Lafayette, Lincoln, Little Falls, New Lyme, Oakdale, Scott, and Sparta.

(b) The villages of Oakdale, Warrens, and Wyeville.

(c) The cities of Sparta and Tomah.

(3) PORTAGE COUNTY. That part of Portage County consisting of all of the following:

(a) The towns of Carson, Dewey, Eau Pleine, and Hull.

(b) The village of Junction City.

(c) That part of the village of Milladore located in the county.

(4) WOOD COUNTY. That part of Wood County consisting of all of the following:

(a) The towns of Arpin, Cranmoor, Dexter, Hansen, Hiles, Milladore, Port Edwards, Remington, Richfield, Rudolph, Seneca, Sherry, Sigel, and Wood.

(b) The villages of Arpin, Rudolph, and Vesper.

(c) That part of the village of Milladore located in the county.

(d) The cities of Nekoosa and Pittsville.

4.71 Seventy–first assembly district. All of the following territory in Portage County constitutes the 71st assembly district:

(1) The towns of Alban, Amherst, Belmont, Buena Vista, Lanark, Linwood, New Hope, Plover, Sharon, and Stockton.

(2) That part of the town of Grant comprising U.S. census tract 961200, blocks 3047, 3049, 4056, 4057, 4065, 4066, 4067, 4069, 4070, 4071, 4073, 4074, 4075, 4076, 4077, 4078, 4079, 4080, 4081, 4082, 4083, 4084, 4085, 4086, 4087, 4088, 4089, 4090, 4091, 4098, 4099, 4100, 4101, 4102, 4103, 4104, 4105, 4106, 4107, 4108, 4115, 4121, 4122, 4194, 4195, 4196, 4200, and 4201.

(3) The villages of Amherst, Amherst Junction, Nelsonville, Park Ridge, Plover, Rosholt, and Whiting.

(4) The city of Stevens Point.

4.72 Seventy–second assembly district. All of the following territory constitutes the 72nd assembly district:

(1) ADAMS COUNTY. That part of Adams County consisting of the towns of Big Flats, Colburn, Leola, Monroe, Preston, Richfield, Rome, and Strongs Prairie.

(2) PORTAGE COUNTY. That part of Portage County consisting of all of the following:

(a) The towns of Almond and Pine Grove.

(b) That part of the town of Grant comprising U.S. census tract 961200, blocks 1018, 1019, 1020, 1021, 1022, 1023, 1024, 1025, 1026, 1027, 1028, 1029, 1030, 1031, 1032, 1033, 1034, 1035, 1036, 1037, 1038, 1039, 1040, 1041, 1042, 1043, 1044, 1045, 1046, 1047, 1048, 1049, 1054, 1055, 1056, 1057, 1058, 1059, 1060, 1061, 1062, 1063, 1064, 1065, 1066, 1067, 1068, 1069, 1070, 1071, 1072, 1073, 1074, 1075, 1076, 1084, 1085, 1086, 1087, 1088, 1089, 1090, 1091, 1092, 1109, 1112, 1116, 1117, 4092, 4093, 4094, 4095, 4096, 4097, 4109, 4110, 4111, 4112, 4113, 4114, 4116, 4117, 4118, 4119, 4120, 4123, 4124, 4125, 4126, 4127, 4128, 4129, 4130, 4131, 4132, 4133, 4134, 4135, 4136, 4137, 4138, 4139, 4140, 4141, 4142, 4143, 4144, 4145, 4146, 4147, 4148, 4149, 4150, 4151, 4152, 4153, 4154, 4155, 4156, 4157, 4158, 4159, 4160, 4161, 4162, 4163, 4164, 4165, 4166, 4167,

4168, 4169, 4170, 4171, 4172, 4173, 4174, 4175, 4176, 4177, 4178, 4179, 4180, 4181, 4182, 4183, 4184, 4185, 4186, 4187, 4188, 4189, 4190, 4191, 4192, 4193, 4202, 4203, and 4204.

(c) The village of Almond.

(3) WAUSHARA COUNTY. That part of Waushara County consisting of all of the following:

(a) The towns of Coloma, Dakota, Deerfield, Hancock, Marion, Oasis, Plainfield, Richford, Rose, and Wautoma.

(b) The villages of Coloma, Hancock, and Plainfield.

(c) The city of Wautoma.

(4) WOOD COUNTY. That part of Wood County consisting of all of the following:

(a) The towns of Grand Rapids and Saratoga.

(b) The villages of Biron and Port Edwards.

(c) The city of Wisconsin Rapids.

4.73 Seventy–third assembly district. All of the following territory constitutes the 73rd assembly district:

(1) BURNETT COUNTY. That part of Burnett County consisting of the towns of Blaine, Dewey, Jackson, La Follette, Oakland, Rusk, Sand Lake, Scott, Swiss, Union, and Webb Lake.

(2) DOUGLAS COUNTY. That part of Douglas County consisting of all of the following:

(a) The towns of Amnicon, Bennett, Dairyland, Gordon, Hawthorne, Lakeside, Maple, Oakland, Parkland, Solon Springs, Summit, Superior, and Wascott.

(b) The villages of Lake Nebagamon, Oliver, Poplar, Solon Springs, and Superior.

(c) The city of Superior.

(3) WASHBURN COUNTY. That part of Washburn County consisting of all of the following:

(a) The towns of Brooklyn, Casey, Chicog, Evergreen, Frog Creek, Gull Lake, Minong, Spooner, Springbrook, Stinnett, and Trego.

(b) The village of Minong.

(c) The city of Spooner.

4.74 Seventy–fourth assembly district. All of the following territory constitutes the 74th assembly district:

(1) WHOLE COUNTIES. Ashland, Bayfield, Iron, and Price.

(2) DOUGLAS COUNTY. That part of Douglas County consisting of the towns of Brule, Cloverland, and Highland.

(3) SAWYER COUNTY. That part of Sawyer County consisting of the towns of Lenroot and Spider Lake.

(4) VILAS COUNTY. That part of Vilas County consisting of the town of Lac du Flambeau.

4.75 Seventy–fifth assembly district. All of the following territory constitutes the 75th assembly district:

(1) BARRON COUNTY. That part of Barron County consisting of all of the following:

(a) The towns of Almena, Arland, Barron, Bear Lake, Cedar Lake, Chetek, Clinton, Crystal Lake, Cumberland, Dallas, Dovre, Doyle, Lakeland, Maple Grove, Maple Plain, Oak Grove, Prairie Farm, Prairie Lake, Rice Lake, Sioux Creek, Stanfold, Stanley, Sumner, Turtle Lake, and Vance Creek.

(b) The villages of Almena, Cameron, Dallas, Haugen, and Prairie Farm.

(c) That part of the village of Turtle Lake located in the county.

(d) The cities of Barron, Chetek, Cumberland, and Rice Lake.

(2) BURNETT COUNTY. That part of Burnett County consisting of the town of Roosevelt.

(3) DUNN COUNTY. That part of Dunn County consisting of the town of New Haven.

(4) POLK COUNTY. That part of Polk County consisting of all of the following:

(a) The towns of Clear Lake, Johnstown, and McKinley.

(b) The village of Clear Lake.

(c) That part of the village of Turtle Lake located in the county.

(5) ST. CROIX COUNTY. That part of St. Croix County consisting of the town of Forest.

(6) WASHBURN COUNTY. That part of Washburn County consisting of all of the following:

(a) The towns of Barronett, Bashaw, Bass Lake, Beaver Brook, Birchwood, Crystal, Long Lake, Madge, Sarona, and Stone Lake.

(b) The village of Birchwood.

(c) The city of Shell Lake.

4.76 Seventy–sixth assembly district. All of the following territory in Dane County constitutes the 76th assembly district: that part of the city of Madison comprising U.S. census tract 1101, blocks 1000, 1001, 1002, 1003, 1004, 1005, 1006, 1007, 1008, 1009, 1010, 1011, 1012, 1013, 1014, 1015, 1016, 1017, 1018, 1019, 2000, 2001, 2006, 2007, 2008, 2011, 2012, 2015, 2017, 2018, 2019, and 2020; and tract 1102, blocks 1000 and 1004; and tract 1200, blocks 1000, 1001, 1002, 1003, 1004, 1005, 1006, 1007, 1008, 1009, 1010, 2000, 2001, 2002, 2003, 2004, 2005, 2006, 2007, 2008, 2009, 2010, 2011, 2012, 2013, 2014, 2015, 2016, 2017, 2018, 2019, 2020, 2021, 2022, 2023, 2024, 3000, 3001, 3002, 3003, 3004, 3005, 3006, 3007, 3008, 3009, 3010, 3011, 3012, 3013, 3014, 3015, 3016, 3017, 3018, 3019, 3020, 3021, 3022, 3023, 3024, 3025, 3026, 3027, 3028, 3029, 3030, 3031, 3032, 3033, 3034, 3035, 3036, 3037, 3038, 3039, 3040, 3041, 3042, 3043, 3044, 3045, 3046, 3047, 3048, 3049, 3050, 3051, 3052, 3053, 3054, 3055, 3056, 3057, 3058, 3059, 3060, 3061, 4000, 4001, 4002, 4003, 4004, 4005, 4006, 4007, 4008, 4009, 4010, 4011, 4012, 4013, 4014, 4015, 4016, 4017, 4018, 4019, 4020, 4021, 4022, 4023, 4024, 4025, 4026, 4027, 4028, 4029, 4030, 4031, 4032, 4033, 4034, 4035, 4036, 4037, and 4038; and tract 1402, block 1012; and tract 1603, blocks 1000, 1001, 1002, 1003, 1004, 1005, 1006, 2000, 2001, 2002, 2003, and 2004; and tract 1604, blocks 1000, 2000, 2001, 2002,

2003, 2004, 2005, 3000, 3001, 3002, 3003, 3004, 4000, 4001, 4002, 4003, 4004, and 4005; and tract 1605, blocks 1000, 1001, 1002, 1003, 1004, 1005, 2000, 2001, 2002, 2003, 2004, 2005, 2006, 2007, 2008, 2009, 2010, 2011, 2012, 2013, 2014, and 2015; and tract 1606, blocks 1000, 1001, 1002, 2000, 2001, 2002, 2003, 2004, 2005, 3000, 3001, 3002, 3003, 4000, 4001, and 4002; and tract 1704, blocks 1000, 1001, 1002, 1003, 1004, 1005, 1006, 1007, 1008, 1009, 2000, 2001, 2002, 2003, 2004, 2005, 2006, 2007, 2008, 2009, 2010, 2011, 2012, 2013, and 2014; and tract 1705, blocks 1000, 1001, 1002, 1003, 1004, 1005, 1006, 1007, 1008, 1009, 1010, 1011, 1012, 1013, 1014, 1015, 1016, 1017, 1018, 2000, 2001, 2002, 2003, 2004, 2005, 2006, 2007, 2008, 2009, 2010, 2011, 2012, 3000, 3001, 3002, 3003, 3004, 3005, 3006, 3007, 3008, 3009, and 3010; and tract 1802, blocks 1000, 1001, 1002, 1003, 1004, 1005, 1006, 1007, 1008, 1009, 1010, 1011, 1012, 1013, 1014, 1015, 1016, 1017, 1018, 1019, 2000, 2001, 2002, 2003, 2004, 2005, 2006, 2007, 2008, 2009, 2010, 2011, 2012, and 2013; and tract 1804, blocks 1000, 1001, 1002, 1003, 1004, 1005, 1006, 1007, 1008, 1009, 1010, 1011, 1012, 1013, 1014, 1015, 1016, 1017, 1018, 1019, 1020, 1021, 1022, 1023, 2000, 2002, 2005, 2006, 2007, 2008, 2010, 2011, 2012, 2013, 2015, and 2016; and tract 1900, blocks 1000, 1001, 1002, 1003, 1004, 1005, 1006, 1007, 1008, 1009, 1010, 1011, 1012, 1013, 1014, 1015, 1016, 1017, 1018, 1019, 1020, 1021, 2000, 2001, 2002, 2003, 2004, 2005, 2006, 2007, 2008, 2009, 2010, 2011, 2012, 2013, 2014, 2015, 2016, 2017, 3000, 3001, 3002, 3003, 3004, 3005, 3006, 3007, 3008, 3009, 3010, 3011, 3012, 3013, 3014, 3015, 3016, 3017, 3018, 3019, 3020, 3021, 3022, 3023, 3024, 3025, 3026, 3027, 3028, 3029, 3030, 3031, 4000, 4001, 4002, 4003, 4004, 4005, 4006, 4007, 4008, 4009, 4010, 4011, 4012, 4013, 4014, 4015, 4016, 4017, 4018, 4019, 4020, 4021, 4022, 4023, 4024, 4025, 5000, 5001, 5002, 5003, 5004, 5005, 5006, 5007, 5008, 5009, 5010, 5011, 5012, 5013, 5014, 5015, 5016, 5017, 5018, 5019, 5020, and 5021; and tract 2000, blocks 1003, 1004, 1005, 1006, 1007, 1014, 1015, 1016, 1017, 1018, 1019, 1020, 1021, 1022, 1045, 1046, 1047, 1049, 1050, 1053, 2004, 2005, 2006, 2007, 2008, 2010, 2011, 2012, 2013, 2014, 2015, 2016, 2017, 2018, 2019, 2020, 2021, 2022, 2023, 2024, 2025, 2026, 2027, 2028, 2029, 2030, 2031, 2032, 2033, 2034, 2035, 2036, 2037, 2038, 2039, 2040, 2041, 3000, 3001, 3002, 3003, 3004, 3005, 3006, 3007, 3008, 3009, 3010, 3011, 3012, 3013, 3014, 3015, 3016, 3017, 3018, 3019, 3020, 3021, 3022, 3023, 3024, 3025, 3026, 3027, 3028, 3029, 3030, 3031, 3032, 3033, 3034, 3035, 3036, 3037, 3038, 3039, 3040, 3041, 3042, 3043, 3044, 4000, 4001, 4002, 4003, 4004, 4005, 4006, 4007, 4008, 4009, 4010, 4011, 4012, 4013, 4014, 4015, 4016, 4017, 4018, 4019, 4020, 4021, 4022, 4023, 4024, 4025, 4026, 4027, 4028, 4029, 4030, 4031, 4032, 4033, 4034, 4035, 4036, 4037, 4038, and 4039; and tract 2100, blocks 1000, 1001, 1002, 1003, 1004, 1005, 1006, 1007, 1008, 1009, 1010, 1011, 1012, 1013, 1014, 1015, 1016, 1017, 1018, 1020, 1021, 1022, 1023, 1024, 1025, 1026, 1027, 1028, 1029, 1030, 1031, 1032, 1033, 1034, 1035, 1036, 2000, 2001, 2002, 2003, 2004, 2005, 2006, 2007, 2008, 2009, 2010, 2011, 2012, 2013, 2014, 2015, 2016, 2017, 2018, 2019, 2020, 2021, 2022, 3000, 3001, 3002, 3003, 3004, 3005, 3006, 3007, 3008, 3009, 3010, 3011, 3012, 3013, 3014, 3015, 3016, 4000, 4001, 4002, 4003, 4004, 4005, 4006, 4007, 4008, 4009, 4010, 4011, 4012, 4013, 4014, 4015, 4016, 4017, 4018, 4019, 4020, 4021, 4022, 4023, 4024, 4025, and 4026; and tract 2200, blocks 2000, 2001, 2002, 2003, 2004, 2005, 2006, 2007, 2008, 2009, 2010, 2011, 2012, 2013, 2014, 2015, 2016, 2017, 2018, 2019, 2020, 2021, 2022, 2023, 2024, 2025, 2026, 2027, 2028, and 2029; and tract 2500, blocks 1063, 1064, 1065, 2000, 2001, 2002, 2003, 2004, 2005, 2006, 2007, 2008, 2009, 2010, 2011, and 2012; and tract 2601, blocks 2012, 2013, 2014, 2015, 2020, 2021, 2022, 2023, 2024, 2026, 2027, and 2028; and tract 2700, block 3024; and tract 10200, blocks 1023 and 1024.

4.77 Seventy–seventh assembly district. All of the following territory in Dane County constitutes the 77th assembly district:

(1) The village of Shorewood Hills.

(2) That part of the city of Madison comprising U.S. census tract 100, blocks 1000, 1001, 1003, 1004, 1005, 1006, 1007, 1008, 1009, 1010, 1011, 1012, 1013, 1014, 1015, 1018, 1019, 1020, 2000, 2001, 2002, 2003, 2004, 2005, 2006, 2007, 2008, 2009, 2010, 2011, 2012, 2013, 2014, 2015, 2016, 2017, 2018, 2019, and 2020; and tract 300, blocks 1000, 1001, 1002, 1003, 1004, 1005, 1006, 1007, 1008, 1009, 1010, 1011, 1012, 1013, 1014, 1015, 1016, 2000, 2001, 2002, 2003, 2004, 2005, 2006, 2007, 2008, 2009, 2010, 2011, 2012, 2013, 3000, 3001, 3002, 3003, 3004, 3005, 3006, 3007, 3008, 3009, 3010, 3011, 3012, 3013, 3014, 4000, 4001, 4002, 4003, 4004, 4005, and 4006; and tract 401, blocks 1000, 1001, 1002, 1003, 1004, 1005, 1006, 1007, 1008, 1009, 1010, 1011, 1012, 1013, 1014, 1015, 1016, 1017, 1018, 1019, 1020, 1021, 1022, 1023, 1024, 1025, 1026, 1027, 1028, 1029, 1030, 1031, 1032, 1033, 1034, 1035, 1036, 1037, 1038, 1039, 2000, 2001, 2002, 2003, 2004, 2005, 2006, 2007, 2008, 2009, 2010, 2011, 2012, 2013, 2014, 2015, 2016, 2017, 2018, and 2019; and tract 402, blocks 1000, 1001, 1002, 1003, 1004, 1005, 1006, 1007, 1008, 1009, 1010, 1011, 1012, 1013, 1014, 1015, 1016, 1017, 1018, 1019, 1020, 1021, 1022, 1023, 1024, 1025, 1026, 1027, 2000, 2001, 2002, 2003, 2004, 2005, 2006, 2007, 2008, 2009, 2010, 2011, 2012, 2013, 2014, 2015, 2016, 2017, 2018, 2019, and 2020; and tract 501, blocks 1000, 1001, 1002, 1003, 1004, 1005, 1006, 1007, 1008, 1009, 1010, 1011, 1012, 1013, 1014, 1015, 1016, 1017, 1018, 1019, 1020, 1021, 1022, 2000, 2003, 2006, 2025, 2026, 4000, 4001, 4002, 4003, 4004, 4005, 4006, 4007, 4008, 4009, 4010, 4011, 4012, 4013, 4014, 4015, and 4016; and tract 600, blocks 1000, 1001, 1002, 1003, 1004, 1005, 1006, 1007, 1008, 1009, 1010, 1011, 1012, 1013, 1014, 1015, 1017, 1018,

1020, 1021, 1024, 1025, 1026, 1027, 1028, 1029, 1030, 1031, 1032, 2000, 2001, 2002, 2003, 2011, 2017, 3000, 3002, 3014, 3015, 3016, and 3023; and tract 700, blocks 1000, 1001, 1002, 1003, 1004, 1005, 1006, 1007, 1008, 1009, 1010, 1011, 1012, 1013, 1014, 1015, 1016, 1017, 1018, 1019, 1020, 2000, 2001, 2002, 2003, 2004, 2005, 2006, 2007, 2008, 2009, 2010, 2011, 2012, 2013, 2014, 3000, 3001, 3002, 3003, 3004, 3005, 3006, 3007, 3008, 3009, 3010, 3011, 3012, 3013, 3014, 3015, 3016, 3017, 3018, 3019, 3020, 3021, 3022, 3023, 3024, 3025, 3026, 3027, 3028, 3029, 3030, and 3031; and tract 800, blocks 1000, 1001, 1002, 1003, 1004, 1005, 1006, 1007, 1008, 1009, 1010, 1011, 1012, 1013, 1014, 1015, 1016, 1017, 2000, 2001, 2002, 2003, 2004, 2005, 2006, 2007, 2008, 2009, 2010, 2011, 2012, 2013, 2014, 2015, 2016, 2017, 2018, 2019, 2020, 2021, 2022, 2023, 2024, 2025, 2026, 2027, 2028, 3000, 3001, 3002, 3003, 3004, 3005, 3006, 3007, 3008, 3009, 3010, 3011, 3012, 3013, 3014, 3015, and 3016; and tract 901, blocks 1000, 1001, 1002, 1003, 1004, 1005, 1006, 1007, 1008, 1009, 1010, 1011, 1012, 1013, 1014, 1015, 1016, 1017, 1018, 1019, 1020, 1021, 1022, 2000, 2001, 2002, 2003, 2004, 2005, 2006, 2007, 2008, 2009, 2010, 2011, 2012, 2013, 2014, 2015, and 2016; and tract 902, blocks 1000, 1001, 1002, 1003, 1004, 1005, 1006, 1007, 1008, 1009, 1010, 1011, 1012, 1013, 2000, 2001, 2002, 2003, 2004, 2005, 2006, 2007, 2008, 2009, 2010, 2011, 2012, 2013, 2014, 2015, 2016, 2017, 2018, 2019, 2020, 3000, 3001, 3002, 3003, 3004, 3005, 3006, 3007, 3008, 3009, 3010, 3011, 3012, 3013, 3014, 3015, 3016, 3017, 4000, 4001, 4002, 4003, 4004, 4005, 4006, 4007, 4008, 4009, 4010, 4011, 4012, 4013, 4014, 4015, 4016, 4017, 4018, 4019, 4020, 4021, 4022, 4023, 4024, 4025, 4026, 4027, 4028, 4029, 4030, 4031, 4032, and 4033; and tract 1000, blocks 1000, 1001, 1002, 1003, 1004, 1005, 1006, 1007, 1008, 1009, 1010, 1011, 1012, 1013, 1014, 1015, 1016, 1017, 1018, 1019, 1020, 1021, 1022, 1023, 1024, 1025, 1026, 1027, 1028, 1029, 1030, 1031, 1032, 1033, 1034, 1035, 1036, 1037, 1038, 1039, 1040, 1041, 1042, 2000, 2001, 2002, 2003, 2004, 2005, 2006, 2007, 2008, 2009, 2010, 2011, 2012, 2013, 2014, 2015, 2016, 2017, 2018, 2019, 2020, and 2021; and tract 1101, blocks 2002, 2003, 2004, 2005, 2009, 2010, 2013, 2014, and 2016; and tract 1102, blocks 1001, 1002, 1003, 2000, 2001, 2002, 2003, 2004, 2005, 2006, 2007, 2008, 2009, 2010, 2011, 2012, 2013, 2014, 2015, 2016, 2017, and 2018; and tract 1300, blocks 1000, 1001, 1002, 1003, 1004, 1005, 1006, 1007, 1008, 1009, 1010, 1011, 1012, 1013, 1014, 1015, 1016, 1017, 1018, 1019, 1020, 1021, 1022, 1023, 1024, 1025, 1026, 1027, 1028, 1029, 1030, 1031, 1032, 1033, 1034, 1035, 1036, 1037, 1038, 1039, 1040, 1041, 1042, 1043, 1044, 1045, 1046, 2000, 2001, 2002, 2003, 2004, 2005, 2006, 2007, 2008, 2009, 2010, 2011, and 2012; and tract 1401, blocks 1000, 1001, 1002, 1003, 1004, 1005, 1006, 1007, 1008, 1009, 1012, 1013, 1015, 1016, 1018, 1023, 1024, 1025, 1026, 1027, 1028, 1029, 1034, 1035, 1038, 1044, 1046, 1047, 1051, 1056, 1057, 1058, 1059, 2000, 2001, 2004, 2005, 2006, 2007, 2008, 2009, 2010, 2011, 2012, 2013, 2014, 2015, 3000, 3001, 3002, 3003, 3004, 3005, 3009, 3014, 3015, 3016, 3017, 3018, 3019, 3022, 3023, 3024, 3025, 3026, 3027, 3028, 3031, 3032, 4000, 4001, 4002, 4003; 4004, 4005, 4006, 4007, 4008, 4009, 4010, 4011, 4012, 4013, 4014, 4015, 4016, and 4017; and tract 1402, blocks 1000, 1001, 1002, 1003, 1004, 1005, 1006, 1007, 1011, 1015, 1017, 1018, 1019, 1020, 1033, 1035, 1036, 1037, 1041, 1044, 1047, 1048, 1050, 1051, 1055, 1056, 1060, 1064, 1067, 1068, 1069, 1070, 1071, 1074, 1076, 1079, 2000, 2002, 2003, 2004, 2005, 2006, 2007, 2008, 2009, 2010, 2011, 2012, 2013, 2014, 3002, 3005, 3006, 3007, 3008, 3009, 3010, 3011, 3012, 3013, 3014, 3015, 3016, 3028, 3029, 3030, 3031, 3032, 3033, 3034, 4001, 4003; 4006, 4009, 4010, 4011, 4012, 4013, 4015, and 4016; and tract 1403, blocks 3000, 3001, 3002, 3005, 3006, 3008, 3009, 3011, 3014, 3015, 3016, 3017, 3018, 3019, 3020, 3069, 3070, and 3073; and tract 1501, blocks 1000, 1001, 1002, 1003, 1004, 1005, 1006, 1007, 1008, 2000, 2001, 2002, 2003, 2004, 2005, 2006, 2007, 2008, 2009, 2010, 2011, 2012, 2013, 2015, 2016, and 2017; and tract 1502, blocks 1003, 1014, 2001, 2018, 2020, 2021, 2031, 2032, 2039, 2040, 2041, 2042, 2043, 2044, 2045, 2046, 2047, 2048, 2049, 2050, 2051, 2054, 2055, 2056, 2058, 2061, 2063, 2068, 2077, 3000, 3001, 3002, 3003, 3004, 3006, 3008, 3009, 3010, 3014, 3015, 3016, 3021, 3022, 3023, 3024, 3025, 3026, 3027, 3028, and 3030; and tract 3200, blocks 1000, 1001, 1002, 1003, 1004, 1005, 1006, 1007, 1008, 1011, 1012, 1013, 1014, 1015, 1016, 1017, 1018, 1019, and 1020; and tract 10100, blocks 2003, 2019, and 2020; and tract 10400, block 3007; and tract 10501, block 2081; and tract 10600, block 1053; and tract 11000, blocks 1035, 1036, 1038, and 1039; and tract 991702, block 3; and tract 991703, blocks 1, 2, 3, 4, 5, 6, 7, and 8.

4.78 Seventy–eighth assembly district. All of the following territory in Dane County constitutes the 78th assembly district:

(1) That part of the city of Madison comprising U.S. census tract 201, blocks 1000, 1001, 1002, 1003, 1004, 1005, 1006, 1007, 1008, 1009, 1010, 1011, 1012, 1013, 1014, 1015, 1016, 1017, 1018, 1019, 1020, 1021, 1022, 1023, 1024, 1025, 1026, 1027, 1028, 1029, 1030, 1031, 1032, 1033, 1034, 2000, 2001, 2002, 2003, 2004, 2005, 2006, 2007, 2008, 2009, and 2010; and tract 202, blocks 1000, 1001, 1002, 1003, 1004, 1005, 1006, 1007, 1008, 1009, 1010, 1011, 1012, 1013, 1014, 1015, 1016, 1017, 1018, 1019, 2000, 2001, 2002, 2003, 2004, 2005, 2006, 2007, 2008, 2009, 2010, 2011, 2012, 2013, 2014, 2015, and 2016; and tract 204, blocks 1000, 1001, 1002, 1003, 1004, 1005, 1006, 1007, 1008, 1009, 1010, 1011, 1012, 1013, 1014, 2000, 2001, 2002, 2003, 2004, 2005, 2006, 2007, 2008, 2009, 2010, 2011, 2012, 2013, 2014, 2015, 2016, 2017, 2018, 2019, 2020, 3000, 3001, 3002, 3003, 3004, 3005, 3006, 3007, 3008, 3009, 3010, 3011, 3012, 3013, 3014, 3015, 3016, 3017, 3018, 3019, 3020, 3023,

3024, and 3025; and tract 205, blocks 1015, 1016, 1017, 1018, 1019, 1020, 1021, 1022, 1023, 1024, 1025, 1026, 1027, 1028, 1029, 1030, 1031, 2000, 2001, 2002, 2003, 2004, 2005, 2006, 2007, 2008, 2009, 2010, 2011, 2012, 2013, 2014, 3000, 3001, 3002, 3003, 3004, 3005, 3006, 3007, 3008, 3009, 3010, 3011, 3012, 3013, 3014, and 3015; and tract 405, blocks 1000, 1001, 1002, 1003, 1004, 1005, 1006, 1007, 1008, 1009, 1010, 1011, 1012, 1013, 1014, 1015, 1016, 1017, 1018, 1019, 1020, 1021, 1022, 1023, 1024, 1025, 2000, 2001, 2002, 2003, 2004, 2005, 2006, 2007, 2008, 2009, 2010, 3000, 3001, 3002, 3003, 3004, 3005, 3006, 3007, 3008, 3009, 3010, 3011, 3012, 3013, 3014, 3015, 3016, 3017, 3018, 3019, 3020, 3021, 3022, 3023, 3024, 4000, 4001, 4003, 4004, 4005, 4006, 4007, 4008, 4009, 4010, 4011, 4012, 4013, 4014, 4015, 4016, 4017, 4018, 4020, 4021, 4022, 4027, 4028, 4030, 4031, 4032, 4033, 4034, 4035, 4036, 4037, and 4039; and tract 406, blocks 1000, 1001, 1002, 1003, 1005, 1006, 1007, 1008, 1009, 1010, 1011, 1012, 1013, 1014, 1015, 1016, 1017, 1018, 1019, 1020, 1021, 1022, 1024, 1025, 1026, 1027, 1028, 1031, 1032, 1033, 1034, 1036, 1037, 1038, 1040, 1041, 1042, 1043, 1044, 1045, 1046, 1047, 1048, 1049, 1050, 1052, 1053, 1054, 1055, 1056, 1057, 1058, 1059, 1060, 1061, 1064, 1065, 1066, 1067, 1068, 1069, and 1070; and tract 407, blocks 1000, 1001, 1002, 1003, 1004, 1005, 1006, 1007, 1008, 1009, 2000, 2001, 2002, 2003, 2004, 2005, 2006, 2007, 2008, 2009, 2010, 2011, 2012, 2013, 2014, 2015, 2016, 2017, 2018, 2019, 2020, 2021, 3000, 3001, 3002, 3006, 3007, 3008, 3009, 3010, 3011, 3012, 3013, 3014, 3015, 3016, 3017, 3018, 3019, 3020, 3021, 3022, 4000, 4001, 4002, 4003, 4004, 4005, 4006, 4007, 4008, and 4009; and tract 408, blocks 1000, 1001, 1002, 1003, 1004, 1005, 1006, 1007, 1008, 1009, 1010, 1011, 1012, 1013, 1014, 1015, 1016, 1017, 1018, 1019, 1020, 1021, 1022, 1023, 1024, 1025, 1026, 1027, 1028, 1030, 1031, 1032, 2000, 2001, 2002, 2003, 2005, 2007, 2008, 2009, 2010, 2012, 2013, 2014, 2015, 2016, 2017, 2018, 2019, 2020, 2021, 2022, and 2023; and tract 501, blocks 2005, 2008, 2009, 2010, 2011, 2013, 2014, 2018, 2019, 2020, 2021, 2024, 3000, 3001, 3002, 3003, 3004, 3005, 3006, 3007, 3008, 3009, and 3010; and tract 503, blocks 1000, 1001, 1002, 1003, 1004, 1005, 1006, 1007, 1008, 1009, 1010, 2000, 2001, 2002, 2003, 2004, 2005, 2006, 2007, 2008, 2009, 2010, 2011, 2012, 2013, 2014, 3000, 3001, 3002, 3003, 3004, 3005, 3006, 3007, 3008, 3009, 3010, 3011, 3012, 3013, 3014, 3015, 3016, 3017, 3018, 3019, 3020, 3021, 3022, 3023, 3024, 3025, and 3026; and tract 504, blocks 1000, 1001, 1002, 1003, 1004, 1005, 1006, 1007, 1008, 1009, 1010, 2000, 2001, 2002, 2003, 2004, 2005, 2006, 2007, 2008, 2009, 2010, 2011, 3000, 3001, 3002, 3003, 3004, 3005, 3006, 3007, 3008, 3009, 3010, 3011, 3012, 3013, 3014, 3015, 3016, 3017, 3018, 3019, 3020, 3021, 3022, 3023, 3024, 3025, 3026, 3028, 3029, 3030, 4000, 4002, 4004, 4005, 4006, 4007, 4008, 4010, 4011, 4013, 4014, 4016, 4017, 4018, 4019, 4020, 4021, 4022, 4023, 4024, and 4025; and tract 10702, blocks 1005, 1006, 1007, 1008, 1009, 1010, 1011, 1012, 1013, 1015, 1016, 1017, 1018, 1019, 1020, 1021, 1024, 1031, 1032, 1034, 1072, 1073, 1074, 1075, 1076, 1077, 1078, 1081, 1082, 4000, 4001, 4002, 4003, 4004, 4005, and 4006; and tract 10800, blocks 3000, 4034, 4035, 4036, 4037, 4038, 5000, 5001, 5002, 5003, 5004, 5005, 5006, 5007, 5008, 5009, 5010, 5011, 5012, 5013, 5014, 5015, 5016, 5017, 5018, 5019, 5020, 5021, 5022, 5023, 5024, 5025, 5026, 5028, 5029, 5030, 5031, 5032, 5033, 5034, 5035, 5036, 5037, 5038, 5040, 5041, 5042, 5043, 5045, 5046, 5047, 5049, 5050, 5051, 5052, 5053, 5054, 5055, 5056, and 5057; and tract 10901, blocks 1006, 1007, 1008, 1010, 1011, 1012, 1014, 1016, 1017, 1018, 1019, 1020, 1021, 1022, 1023, 1024, 1025, 1026, 1027, 1028, 1029, 1031, 1032, 1033, 1034, 1035, 1037, 1038, 1039, 1040, 1041, 1042, 1043, 1044, 1046, 1047, 1049, 1050, 1054, 1055, 1056, 1057, 1058, 1059, 1060, 1061, 1062, 1063, 1064, 1065, 1066, 1067, 1068, 1069, 1070, 1071, 1072, 1073, 1074, 1075, 1076, 1078, 1079, 1080, 1081, 1082, 1083, 1084, 1085, 1086, 1087, 1088, 1089, 1090, 1091, 1092, 1094, 1095, 1096, 1097, 1098, 1099, 1100, 1101, 1102, 1103, 1104, 1105, 1106, 1108, 1109, 1110, 1111, 1112, 1113, 1114, 1115, 1117, 1119, 1120, 1122, 1124, 1126, 1127, 1128, 1129, 1130, 1131, 1132, 1133, 1134, 1135, 1136, 1137, 1138, 1140, 1143, 1144, 1145, 1146, 1147, 1149, 1151, 1152, 1153, 1154, 1155, 1156, 1158, 1159, 1160, 1162, 1163, 1165, 1166, 1167, 1168, 1169, 1170, 1171, 1172, 1173, 1174, 1177, 1179, and 1180; and tract 10903, blocks 1000, 1001, 1002, 1004, 1005, 1007, 1008, 1009, 1011, 1012, 1013, 1014, 1015, 1016, 1017, 1018, 1019, 1020, 1021, 1022, 1023, 1025, 1027, 1028, 1029, 1030, 1031, 1032, 1033, 1034, 1035, 1036, 1038, 1039, 1040, 1041, 1042, 1043, 1044, 1051, 1052, 1053, 1054, 1055, 1058, 1059, 1060, 1061, 1062, 1065, 1066, 1067, 1068, 1069, 1070, 1071, 1073, 1074, and 1076.

(2) That part of the city of Middleton comprising U.S. census tract 205, blocks 1011 and 1014.

4.79 Seventy–ninth assembly district. All of the following territory in Dane County constitutes the 79th assembly district:

(1) The towns of Berry, Burke, Middleton, Springfield, Vienna, and Westport.

(2) That part of the town of Verona comprising U.S. census tract 10800, blocks 3001, 3003, 3005, 3010, and 3012; and tract 10903, blocks 1056, 1057, 1064, and 1072; and tract 10904, blocks 1015, 1016, 1017, 1018, 1019, 1025, 1026, 1028, 1029, 1030, 1031, 1032, 1033, 1034, 1035, 1036, 1037, 1048, and 1051; and tract 13700, block 2017.

(3) That part of the town of Windsor comprising U.S. census tract 13200, blocks 2115, 2116, 2117, 3000, 3001, 3002, 3003, 3004, 3005, 3006, 3007, 3008, 3009, 3010, 3011, 3012, 3013, 3014, 3015, 3016, 3017, 3026, 3027, 3028, 3029, 3030, 3031, 3032, 3033, 3034, 4000, 4001, 4002, 4003, 4004, 4005, 4006, 4007, 4008, 4009, 4010,

4011, 4012, 4013, 4014, 4015, 4016, 4017, 4018, 4019, 4020, 4021, 4022, 4023, 4024, 4025, 4026, 4027, 4028, 4029, 4030, 4031, 4032, 4033, 4034, 4035, 4036, 4037, 4038, 4039, 4043, 4046, 4051, and 4052; and tract 13301, blocks 2025, 2031, 2032, 2033, 2034, 2035, 2036, 2037, 2038, 2039, and 2040; and tract 13302, blocks 3012, 3022, 3031, 3032, 3033, 3038, 3039, 3041, 3045, and 3046.

(4) The villages of Cross Plains and Waunakee.

(5) That part of the city of Middleton comprising U.S. census tract 100, blocks 1002, 1016, and 1017; and tract 205, blocks 1000, 1001, 1002, 1003, 1004, 1005, 1006, 1007, 1008, 1009, 1010, 1012, and 1013; and tract 10901, blocks 1000, 1001, 1002, 1003, 1004, 1005, 1009, 1013, and 1178; and tract 10904, blocks 2000, 2008, 2009, 2011, 2012, 2013, 2014, 2015, 2016, 2017, 2018, 2019, 2020, 2021, 2022, 2023, 2026, 2027, 2028, 2029, 2030, 2031, 2032, 2056, 2057, 2058, 2059, 2060, 2061, 2063, 2069, 2070, 3032, 4000, 4001, 4006, 4008, 4009, 4010, 4011, 4012, 4013, 4014, 4015, and 4016; and tract 11000, blocks 1000, 1001, 1002, 1003, 1004, 1005, 1006, 1007, 1008, 1009, 1010, 1011, 1012, 1013, 1014, 1015, 1016, 1017, 1018, 1019, 1020, 1021, 1022, 1023, 1024, 1025, 1026, 1027, 1028, 1029, 1030, 1031, 1032, 1034, 1037, 2000, 2001, 2002, 2003, 2004, 2005, 2006, 2007, 2008, 2009, 2010, 2011, 2012, 2013, 2014, 2015, 2016, 2017, 2018, 2019, 2020, 2021, 2022, 2023, 2024, 2025, 2026, 2027, 2028, and 2029; and tract 11101, blocks 1000, 1001, 1002, 1003, 1004, 1005, 1006, 1007, 1008, 1009, 1010, 1011, 1012, 1013, 1014, 1015, 2000, 2001, 2002, 2003, 2004, 2005, 2006, 2007, 2008, 2009, 2010, 2011, 2012, 2013, 2014, 2015, 2016, 2017, 2018, 2019, 2020, 2021, 2022, 2023, 3000, 3001, 3002, 3003, 3004, 3005, 3006, 3007, 3008, 3009, 3010, 3011, 3012, 3013, 3014, 3015, 3016, 3017, 3018, 3019, 3020, 3021, 3022, 3023, 3024, 3025, 3026, 3027, and 3028; and tract 11102, blocks 1003, 1004, 1005, 1006, 1007, 1009, 1010, 1013, 1014, 1015, 1016, 1017, 1018, 1019, 1020, 2001, 2002, 2003, 2004, 2005, 2006, 2007, 2008, 2009, 2010, 2011, 2012, 2013, 2014, 2015, 2016, 2017, 2018, 2019, 2020, 2021, 2022, 2023, 2024, 2025, 2026, 2027, 2028, 2029, 2030, 2031, 2032, 2033, 2034, 2035, 2036, 2037, 2038, 2039, 3003, 3004, 3005, 3006, 3007, 3008, 3009, 3010, 3011, 3012, 3014, 3015, 4000, 4001, 4002, 4003, 4004, 4005, 4006, 4007, 4008, 4009, 4010, 4011, 4012, 4013, 4014, 4015, 4016, 4017, 4018, 4019, 4020, 4021, 4022, 4023, 4024, 4025, 4026, 4027, 4028, 4029, 4030, 5000, 5001, 5002, 5003, 5004, 5005, 5006, 5007, 5008, 5009, 5010, 5011, 5012, 5013, 6000, 6001, 6002, 6003, 6004, 6005, 6006, and 7009; and tract 11200, blocks 2037 and 2041.

(6) That part of the city of Verona comprising U.S. census tract 10800, blocks 1007, 1008, 1009, 1019, 1020, 1021, 1052, 2000, 2001, 2002, 2003, 2004, 2005, 2006, 2007, 2008, 2009, 2010, 2011, 2012, 2013, 2014, 2015, 2016, 2017, 2018, 2019, 2020, 2021, 2022, 2023, 2024, 2025, 2026, 2027, 2028, 2029, 2030, 2031, 2032, 2033, 2034, 2035, 2036, 2037, 2038, 2039, 2040, 2041, 3006, 3007, 3008, 3009, and 3011; and tract 13700, block 2010.

4.80 Eightieth assembly district. All of the following territory constitutes the 80th assembly district:

(1) DANE COUNTY. That part of Dane County consisting of all of the following:

(a) The towns of Blue Mounds, Cross Plains, Montrose, Oregon, Perry, Primrose, Springdale, and Vermont.

(b) That part of the town of Verona comprising U.S. census tract 504, blocks 3027, 4001, 4003, 4009, 4012, and 4015; and tract 10702, blocks 1022, 1028, 1029, 1030, 1033, 1035, 1036, 1037, 1038, 1039, 1040, 1042, 1043, 1044, 1045, 1047, 1062, 1063, 1064, 1066, 1067, 1068, 1069, 1070, 1071, 1079, and 1080; and tract 10800, blocks 1016, 4000, 4001, 4004, 4032, 4033, 4039, 4040, 4041, 4042, 4051, 5027, 5039, 5044, and 5048; and tract 10904, blocks 1038, 1039, 1040, 1041, 1042, 1043, 1044, 1045, 1046, 1047, 1049, and 1050; and tract 13700, blocks 1002, 1039, 1075, 1084, 1085, 1088, 1089, 1094, 1096, 1097, 1098, 1102, 1107, 1121, 1129, 2018, 2021, 2022, 2023, 2024, 2025, 2026, 2027, 2031, 2032, 2033, 2034, 2035, 2036, 2038, 2041, 2047, 2052, 2053, 2054, 2066, 2071, 2072, 2073, 2074, 2076, and 2080.

(c) The villages of Blue Mounds and Mount Horeb.

(d) That part of the village of Oregon comprising U.S. census tract 12501, blocks 1001, 1002, 1003, 1004, 1005, 1006, 1007, 1009, 1010, 1011, 1016, 1019, 1020, 1021, 1022, 1023, 1029, 1030, 1031, 1032, 2012, 2016, 2017, 2018, 2019, 3000, 3001, 3003, 5014, 5015, 5016, 5017, 5018, 5019, 5021, and 5022; and tract 12502, blocks 1018, 1019, 1020, 1021, 1022, 2000, 2001, 2005, 2007, 2008, 2009, 2010, 2011, 2012, 2014, 2016, 2017, 2018, 2019, 2021, 2022, 2023, 2024, 2025, 2026, 2027, 2028, 2029, 2030, 2031, 2032, 2033, 2035, 2036, 2037, 2038, 2039, 2040, 2041, 2042, 2043, 2044, 2046, 2048, 3000, 3002, 3003, 3004, 3005, 3006, 3007, 3008, 3009, 3010, 3011, 3012, 3013, 3014, 3015, 3016, 3017, 3018, 3019, 3020, 3021, 3022, 3023, 3024, 3025, 3026, 3029, 3030, 3031, 3032, 3033, 3037, and 3038.

(e) That part of the village of Belleville located in the county.

(f) That part of the village of Brooklyn located in the county.

(g) That part of the city of Fitchburg comprising U.S. census tract 10600, blocks 1023, 1024, 1025, 1026, 1046, 1047, 1048, 1049, 1054, 2019, 2020, and 2021; and tract 10702, blocks 1065, 2010, 2011, 2012, 2013, 2014, 2015, 2016, 2017, 2018, 2019, 2020, 2021, 2022, 2023, 2024, 2025, 2026, 2027, 2028, 2029, 2030, 2031, 3016, 3017, 3018, 3019, 3020, 3021, 3022, 3023, 3024, 3025, 3026, 3027, 3028, 3029, 3030, 3031, 3032, 3033, 3034, 3035, 3036, 3037, 3038, 3039, 3040, 3041, and 3042; and tract 12501, blocks 5007, 5008, 5009, 5010, 5011, 5012, and 5013; and tract 12502, blocks 1000, 1001, 1002, 1003,

1004, 1005, 1006, 1007, 1008, 1009, 1010, 1011, 1012, 1013, 1014, 1015, 1016, 1017, and 1028.

(h) That part of the city of Verona comprising U.S. census tract 10702, blocks 1041, 1046, 1048, 1049, 1050, 1051, 1052, 1053, 1054, 1055, 1056, 1057, 1058, 1059, 1060, and 1061; and tract 10800, blocks 1000, 1001, 1002, 1003, 1004, 1005, 1006, 1010, 1011, 1012, 1013, 1014, 1015, 1017, 1018, 1022, 1023, 1024, 1025, 1026, 1027, 1028, 1029, 1030, 1031, 1032, 1033, 1034, 1035, 1036, 1037, 1038, 1039, 1040, 1041, 1042, 1043, 1044, 1045, 1046, 1047, 1048, 1049, 1050, 1051, 3002, 3004, 3013, 3014, 3015, 3016, 3017, 3018, 3019, 3020, 3021, 3022, 3023, 4002, 4003, 4005, 4006, 4007, 4008, 4009, 4010, 4011, 4012, 4013, 4014, 4015, 4016, 4017, 4018, 4019, 4020, 4021, 4022, 4023, 4024, 4025, 4026, 4027, 4028, 4029, 4030, 4031, 4043, 4044, 4045, 4046, 4047, 4048, 4049, 4050, 4052, 4053, 4054, and 4055; and tract 13700, blocks 1000, 1001, 1003, 1004, 1005, 1006, 1007, 1008, 1009, 1010, 1011, 1012, 1013, 1014, 1015, 1016, 1017, 1018, 1019, 1020, 1021, 1022, 1023, 1024, 1025, 1026, 1027, 1028, 1029, 1030, 1031, 1032, 1033, 1034, 1035, 1036, 1037, 1038, 1040, 1041, 1042, 1043, 1044, 1045, 1046, 1047, 1048, 1049, 1050, 1051, 1052, 1053, 1054, 1055, 1056, 1057, 1058, 1059, 1060, 1061, 1062, 1063, 1064, 1065, 1066, 1067, 1068, 1069, 1070, 1071, 1072, 1073, 1074, 1076, 1077, 1078, 1079, 1080, 1081, 1082, 1083, 1086, 1087, 1090, 1091, 1092, 1093, 1095, 1099, 1100, 1101, 1103, 1104, 1105, 1106, 1108, 1109, 1110, 1111, 1112, 1113, 1114, 1115, 1116, 1117, 1118, 1119, 1120, 1122, 1123, 1124, 1125, 1126, 1127, 1128, 1130, 1131, 1132, 2000, 2001, 2002, 2003, 2004, 2005, 2006, 2007, 2008, 2009, 2011, 2012, 2013, 2014, 2015, 2016, 2019, 2020, 2028, 2029, 2030, 2037, 2039, 2040, 2042, 2043, 2044, 2045, 2046, 2048, 2049, 2050, 2051, 2055, 2056, 2057, 2058, 2059, 2060, 2061, 2062, 2063, 2064, 2065, 2067, 2068, 2069, 2070, 2075, 2077, 2078, and 2079.

(2) GREEN COUNTY. That part of Green County consisting of all of the following:

(a) The towns of Adams, Brooklyn, Exeter, New Glarus, Washington, and York.

(b) That part of the town of Mount Pleasant comprising U.S. census tract 960100, blocks 3005, 3012, 3016, 3033, 3034, 3035, 3051, 3052, 3053, 3054, 3055, 3056, 3057, 3065, 4027, 4029, 4030, 4031, 4033, 4035, 4036, 4037, 4038, 4039, 4040, 4041, 4046, 4047, 4048, 4049, 4050, 4051, 4055, 4056, 4057, 4085, 4086, 4087, 4088, and 4089; and tract 960200, blocks 2116, 2120, 2121, 2122, and 2136.

(c) The villages of Monticello and New Glarus.

(d) That part of the village of Belleville located in the county.

(e) That part of the village of Brooklyn located in the county.

(3) IOWA COUNTY. That part of Iowa County consisting of all of the following:

(a) The towns of Brigham, Moscow, Ridgeway, and Waldwick.

(b) The villages of Barneveld, Hollandale, and Ridgeway.

4.81 Eighty–first assembly district. All of the following territory constitutes the 81st assembly district:

(1) COLUMBIA COUNTY. That part of Columbia County consisting of all of the following:

(a) The towns of Caledonia, Lewiston, Newport, and West Point.

(b) The city of Portage.

(2) DANE COUNTY. That part of Dane County consisting of all of the following:

(a) The towns of Black Earth, Mazomanie, and Roxbury.

(b) The villages of Black Earth and Mazomanie.

(3) IOWA COUNTY. That part of Iowa County consisting of all of the following:

(a) The town of Arena.

(b) The village of Arena.

(4) SAUK COUNTY. That part of Sauk County consisting of all of the following:

(a) The towns of Baraboo, Delton, Fairfield, Freedom, Greenfield, Honey Creek, Merrimac, Prairie du Sac, Sumpter, and Troy.

(b) The villages of Merrimac, North Freedom, Prairie du Sac, Sauk City, and West Baraboo.

(c) The city of Baraboo.

4.82 Eighty–second assembly district. All of the following territory in Milwaukee County constitutes the 82nd assembly district:

(1) The village of Greendale.

(2) That part of the city of Franklin comprising U.S. census tract 150100, blocks 1000, 1001, 1002, 1003, 1004, 1005, 1006, 1007, 1008, 1009, 1010, 1011, 1012, 1013, 1014, 1015, 1016, 1017, 1018, 1019, 1020, 1021, 1022, 1023, 1024, 1025, 1026, 1027, 1028, 1029, 1030, 2000, 2001, 2002, 2003, 2004, 2005, 2006, 2007, 2008, 3000, 3001, 3002, 3003, 3004, 3005, 3006, 3007, 3008, 3009, 3010, 3011, 3012, 3013, 3014, 3015, 3016, 3017, 3018, 3019, 3020, 3021, 3022, 3023, 3024, 3025, 3026, 3027, 3028, 3029, 3030, 3031, 3032, 3033, 3034, 3035, 3036, 3037, 3038, 4000, 4001, 4002, 4003, 4004, 4005, 4006, 4007, 4008, 4009, 4010, 4011, 4012, 4013, and 4014; and tract 150301, blocks 1022, 1023, 1024, 1025, 1026, 1027, 1028, 1033, 1034, 2000, 2001, 2002, 2003, 2004, 2005, 2006, 2007, 2008, 2009, 2010, 2011, 2012, 2013, 2014, 2015, 2016, 2017, 3000, 3001, 3002, 3003, 3004, 3005, 3006, 3007, 3008, 3009, 3010, 3011, 3012, 3013, 3014, 3015, 3016, 3017, 3018, 3019, 3020, 3021, 3022, 3023, 3024, 3025, 3026, 4000, 4001, 4002, 4003, 4004, 4005, 4006, 4007, 4008, 4009, 4010, 4011, 4012, 4013, 4014, 4015, 4016, 4017, 4018, and 4019; and tract 150303, blocks 1000, 1001, 1002, 1003, 1004, 1005, 1006, 1007, 1008, 1009, 1010, 1011, 1012, 1013, 1014, 1015, 1016, 1017, 1018, 1019, 1020, 1021, 1022, 1023,

1024, 1025, 1026, 2000, 2001, 2002, 2003, 2004, 2005, 2006, 2007, 2008, 2009, 2010, 2011, 2012, 2013, 2014, 2015, 2016, 2017, 2018, 2019, 2020, 2021, and 2022; and tract 150304, blocks 1000, 1001, 1002, 1003, 1004, 1005, 1006, 1007, 1008, 1009, 1010, 1011, 1012, 1013, 1014, 1015, 1016, 1017, 1018, 1019, 1020, 1021, 1022, 1023, 2000, 2001, 2002, 2003, 2004, 2005, 2006, 2007, 2008, 2009, 2010, 3000, 3001, 3002, 3003, and 3004; and tract 187200, blocks 1000, 1001, 1002, 1003, 1004, 1005, 1006, 1007, 1008, 1009, 1010, 1011, 1012, 1013, 1014, 1015, 1016, 1017, 1018, 1019, 1020, 1021, 1022, 1023, 1024, 1025, 1026, 1027, 1028, 1029, 1030, 1031, 1032, 1033, 1034, 1035, 1036, 1037, 1038, 1039, 1040, 1041, 1042, 1043, 1044, 1045, 1046, 2000, 2001, 2002, 2003, 2004, 2005, 2006, 2007, 2008, 2009, 2010, 2011, 2012, 2013, 2014, 2015, 2016, 2017, 2018, 2019, 3000, 3001, 3002, 3003, 3004, 3005, 3006, 3007, 3008, 3009, 3010, 3011, 3012, 3013, 3014, 3015, 3016, 3017, and 3018; and tract 187300, blocks 1007, 1008, 1011, 2000, 2001, 2002, 2003, 2004, 2005, 2006, 2007, 2008, 2009, 2010, 2011, 2012, 2013, 2014, 2015, 2016, 2017, 2018, 2019, 2020, 2021, 2022, 2023, 3000, 3001, 3002, 3003, 3004, 3005, 3006, 3007, 3008, 3016, 3017, 3018, 3019, 3020, 3021, 3022, 3023, 3024, 3025, 3031, 3032, 3033, 3034, 3035, 3036, 3037, 3038, 3039, 3040, 3041, 3042, 3043, 3044, 3045, and 3046.

(3) That part of the city of Greenfield comprising U.S. census tract 19900, block 2000; and tract 120300, block 1045; and tract 120400, blocks 3006, 3007, 3009, 3010, 3011, 3014, 3015, 3016, 3017, 3018, 3019, 3020, 3021, 3022, 3023, 3024, 4000, 4001, 4002, 4003, 4004, 4005, 4006, 4008, 4009, 4010, 4011, 4012, 4013, 4014, 5007, 5008, 5009, 5010, 5011, 5012, 5013, and 5014; and tract 120501, blocks 1000, 1001, 1002, 1003, 1004, 1005, 1006, 1007, 1008, 1009, 2000, 2001, 2002, 2003, 2004, 2005, 2006, 2007, 2008, 2009, 2010, 2011, 2012, 2013, 2014, 3000, 3001, 3002, 3003, 3004, 3005, 3006, 3007, 3008, 3009, 3010, 3011, 3012, 3013, 3014, 3015, 3016, 3017, 3018, 3019, 3020, 3021, 3022, 3023, 3024, and 3025; and tract 120502, blocks 1000, 1001, 1002, 1003, 1004, 1005, 1006, 1007, 1008, 1009, 3003, 3004, 3005, 3006, 3007, 3008, 3009, 3010, 3011, 3012, 3013, 3014, 3015, 3016, 3017, 3029, and 3030.

4.83 Eighty–third assembly district. All of the following territory constitutes the 83rd assembly district:

(1) MILWAUKEE COUNTY. That part of Milwaukee County consisting of all of the following:

(a) The village of Hales Corners.

(b) That part of the city of Franklin comprising U.S. census tract 150301, blocks 1000, 1005, 1006, 1007, 1008, 1009, 1010, 1011, 1012, 1013, 1014, 1015, 1016, 1017, 1018, 1019, 1020, 1021, 1029, 1030, 1031, 1032, 1035, and 1036.

(2) RACINE COUNTY. That part of Racine County consisting of all of the following:

(a) The town of Waterford.

(b) The village of Waterford.

(3) WALWORTH COUNTY. That part of Walworth County consisting of that part of the town of East Troy comprising U.S. census tract 102, blocks 1009, 1010, 1011, 1012, 1013, 1014, 1015, 1016, 1018, 1019, 1020, 1021, 1022, 1023, 1024, 1025, 1026, 1030, 1031, 1032, 1033, 1034, 1035, 1036, 1040, 1041, 1051, 1052, 1053, 1054, 1055, 1056, 1063, 1083, 1084, 1086, 1087, 1088, 1089, 1090, 1091, 1092, 1093, 1094, 1095, 1096, 1097, 1098, 1099, and 1102.

(4) WAUKESHA COUNTY. That part of Waukesha County consisting of all of the following:

(a) The town of Vernon.

(b) That part of the town of Waukesha comprising U.S. census tract 201600, blocks 2009, 2019, 2026, 2027, 2028, 2029, 2030, 2031, 2032, 3006, 3007, and 3015; and tract 202102, blocks 4000, 4001, 4002, 4003, 4004, 4005, 4006, 4007, 4008, 4033, 4035, 4036, 4037, 4038, 4039, 4040, 4041, 4042, 4043, 4044, 4045, 4046, 4047, 4053, and 4054; and tract 202103, blocks 1002, 1010, 1011, 1017, 1018, 1023, 1024, 1026, 1027, 1028, 1032, 1033, 1034, 1037, 1051, 1053, 1054, 1055, 1056, 1057, 1058, 2000, 2001, 2002, 2003, 2004, 2005, 2006, 2007, 2008, 2009, 2010, 2011, 2012, 2013, 2014, 2015, 2016, 2017, 2018, 2019, 2020, 2021, 2022, 2023, 2024, 2025, and 2026; and tract 202302, blocks 7028, 7030, 7031, 7032, 7033, 7034, 7035, 7036, 7037, 7038, 7039, 7040, 7041, 7042, and 7043; and tract 202400, blocks 1001 and 1019.

(c) The village of Big Bend.

(d) The city of Muskego.

4.84 Eighty–fourth assembly district. All of the following territory constitutes the 84th assembly district:

(1) MILWAUKEE COUNTY. That part of Milwaukee County consisting of all of the following:

(a) That part of the city of Greenfield comprising U.S. census tract 19900, blocks 3012, 4000, 4002, 4014, 4015, 4017, 4018, 4019, and 5014; and tract 120101, blocks 1000, 1001, 1002, 1003, 1004, 1005, 1006, 1007, 1008, 1009, 1010, 1011, 1012, 1013, 1014, 1015, 1016, 1017, 1018, 1019, 1020, 1021, 1022, 1023, 1024, 1025, 1026, 1027, 1028, 1029, 1030, 1031, 1032, 1033, 1034, 1035, 1036, 1037, 1038, 1039, 1040, 1041, 1042, 1043, 1044, 1045, 1046, 2000, 2001, 2002, 2003, 2004, 2005, 2006, 2007, 2008, 2009, 2010, 2011, 2012, 2013, 2014, 2015, 2016, 2017, 2018, 2019, 2020, 2021, 2022, 2023, 2024, and 2025; and tract 120102, blocks 1000, 1001, 1002, 1003, 1004, 1005, 1006, 1007, 1008, 1009, 1010, 1011, 1012, 1013, 1014, 1015, 1016, 1017, 1018, 1019, 1020, 1021, 1022, 1023, 1024, 1025, 1026, 1027, 1028, 1029, 2000, 2001, 2002, 2003, 2005, 2006, 2007, 2008, 2009, 2010, 2011, 2012, 2013, 2014, 2015, 2016, 2017, 2018, 2019, 2020, 3000, 3001, 3002, 3003, 3004, 3005, 3006, 3007, 3008, 3009, 3010, and 3011; and tract 120201, blocks 1000, 1001, 1002, 1003, 1004, 1005, 1006, 2000, 2001, 2002, 2003, 2004, 2005, 2006, 2007,

2008, 2009, 2010, 2011, 2012, 2013, 2014, 2015, 2016, 2017, 2018, 2019, 2020, 2021, 2022, 2023, 2024, 2025, 2026, 3000, 3001, 3002, 3003, 3004, 3005, 3006, 3007, and 3008; and tract 120202, blocks 1000, 1001, 1002, 1003, 1004, 1005, 1006, 1007, 1008, 1009, 1010, 1011, 1012, 1013, 1014, 1015, 1016, 1017, 1018, 1019, 1020, 1021, 2000, 2001, 2002, 2003, 2004, 2006, 2007, 2008, 2009, 2010, 2011, 2012, 2013, 2014, 2015, 3000, 3001, 3002, 3003, 3004, 3005, 3006, 3007, 3008, and 3009; and tract 120203, blocks 1000, 1001, 1002, 1003, 1004, 1005, 1006, 1007, 1008, 1009, 1010, 1011, 1012, 1013, 1014, 1015, 1016, 1017, 1018, 1019, 1020, 1021, 1022, 1023, 1024, 2000, 2001, 2002, 2003, 2004, 2005, 2006, 2007, 2008, 2009, 2010, 2011, 2012, 2013, 2014, 2015, 3000, 3001, 3002, 3003, 3004, 3005, 3006, 3007, 3008, 3009, 3010, 3011, 3012, and 3013; and tract 120400, blocks 3000, 3001, 3002, 3003, 3004, 3005, 3008, 3012, and 3013.

(b) That part of the city of Milwaukee comprising U.S. census tract 19400, blocks 1000, 1001, 1002, 1003, 1004, 1005, 1006, 1007, 1008, 1009, 1010, 1011, 1012, 1013, 1014, 1015, 2000, 2001, 2002, 2003, 2004, 2005, 2006, 2007, 2008, 2009, 2010, 2011, and 2012; and tract 19500, blocks 1000, 1001, 1002, 1003, 1004, 1005, 1006, 1007, 1008, 1009, 1010, 1011, 1012, 1013, 1014, 1015, 1016, 2000, 2001, 2002, 2003, 2004, 2005, 2006, 2007, 2008, 2009, 2010, 2011, 2012, 2013, 2014, 2015, 2016, 2017, 2018, 2019, 2020, and 2021; and tract 19600, blocks 1004, 1005, 1010, 1011, 1012, 2000, 2001, 2002, 2003, 2004, 2005, 2006, 2007, 2008, 2009, 2010, 2011, 2012, 3000, 3001, 3002, 3003, 3004, 3005, 3006, 3007, 3008, 4000, 4001, 4002, 4003, 4004, 4005, 4006, 4007, 4008, 4009, 4010, 4011, 4012, 4013, 4014, and 4015; and tract 19700, blocks 1000, 1001, 1002, 1003, 1004, 1005, 1006, 1007, 1008, 1009, 1010, 2000, 2001, 2002, 2003, 2004, 2005, 2006, 2007, 2008, 2009, 2010, 2011, 2012, 2013, 2014, 2015, 2016, 2017, 3000, 3001, 3002, 3003, 3004, 3005, 3006, 3007, 3008, 3009, 3010, 3011, 3012, 4000, 4001, 4002, 4003, 4004, 4005, 4006, 4007, 4008, 4009, 4010, 4011, 4012, 4013, 4014, 4015, 4016, 4017, 4018, and 4019; and tract 19800, blocks 2004, 2005, 2006, 2007, 2008, 2009, 3000, 3001, 3002, 3003, 3004, 3005, 3006, 3007, 3008, 3009, 3010, 3011, 4007, 4008, and 4009; and tract 19900, blocks 2001, 2002, 2003, 2004, 2005, 2006, 2007, 2008, 2009, 2010, 2011, 2012, 3000, 3001, 3002, 3003, 3004, 3005, 3006, 3007, 3008, 3009, 3010, 3011, 4001, 4003, 4004, 4005, 4006, 4007, 4008, 4009, 4010, 4011, 4012, 4013, 4016, and 4020; and tract 120202, block 2005; and tract 120400, block 4007.

(2) WAUKESHA COUNTY. That part of Waukesha County consisting of that part of the city of New Berlin comprising U.S. census tract 201503, blocks 3005, 3006, 3007, 3008, 4000, 4001, 4002, 4003, 4004, 4005, 4006, 4007, 4008, 4009, 4010, 4011, 4012, 4013, 4014, 4015, 4016, 4017, 4018, 4019, 4020, 4021, 4022, 4023, 4024, 4025, 5000, 5001, 5002, 5003, 5004, 5005, 5006, 5007, 5008, 5009, 5010, 5011, 5012, 5013, 5014, 5015, 5016, and 5017; and tract 201504, blocks 1000, 1001, 1002, 1003, 1004, 1005, 1006, 1007, 1008, 1009, 1010, 1011, 1012, 1013, 1014, 1015, 1016, 1017, 1018, 1019, 1020, 1021, 1022, 1023, 1024, 1025, 1026, 1027, 1028, 1029, 1030, 1031, 1032, 1033, 1034, 1035, 1036, 1037, 1038, 2000, 2001, 2002, 2003, 2004, 2005, 2006, 2007, 2008, 2009, 2010, 2011, 2012, 2013, 2014, 2015, 2016, 2017, 2018, 2019, 2020, 2021, 2022, 2023, 2024, 2025, 2026, 2027, and 2028; and tract 201505, blocks 1000, 1001, 1002, 1003, 1004, 1005, 1006, 1007, 1008, 1009, 1010, 1011, 1012, 1013, 2000, 2001, 2002, 2003, 2004, 2005, 2006, 2007, 2008, 2009, 2010, 2011, 2012, 2013, 2014, 2015, 2016, 2017, 2018, 2019, 2020, 2021, 2022, 2023, 2024, 2025, 2026, 2027, 2028, 2029, 2030, 2031, 2032, 2033, 2034, 2035, 2036, 2037, and 2038; and tract 201506, blocks 1005, 1006, 1007, 1009, 1010, 1011, 1012, 1013, 1014, 1015, 1016, 1017, 1018, 1019, 1020, 1021, 1022, 1023, 1024, 1025, 1026, 1027, 1028, 1029, 1030, 1031, 1032, 1034, 1035, 1036, 1037, 1038, 2000, 2001, 2002, 2003, 2004, 2005, 2006, 2007, 2008, 2009, 2010, 2011, 2012, 2013, 2014, 2015, 2016, 2017, 2018, 3000, 3001, 3002, 3003, 3004, 3005, 3006, 3007, 3008, 3009, 3010, 3011, 3012, 3013, 3014, 3015, 3016, 3017, 3018, 3019, 3020, 3021, 3022, 3023, and 3024; and tract 201600, blocks 1000, 1001, 1002, 1003, 1004, 1005, 1006, 1007, 1008, 1009, 1010, 1011, 2000, 2001, 2002, 2003, 2004, 2005, 2006, 2007, 2008, 2020, 2021, 2022, 2023, 2024, 2025, 3000, 3001, 3002, 3003, 3004, 3005, 3008, 3009, 3010, 3011, 3012, 3013, 3014, 3016, 3017, 3018, 3019, 3020, 3021, 3022, 3023, 3024, 3025, 3026, 4000, 4001, 4002, 4003, 4004, 4005, 4006, 4007, 4008, 4009, 4010, 4011, 4012, 4013, 4014, 4015, 4016, 4017, 4018, 4019, 4020, 4021, 4022, 4023, 4024, 4025, 4026, 4027, 4028, 4029, 4030, 4031, 4033, 4034, 4035, 4036, 4037, 4038, 4039, 4040, 4041, 4042, 4043, 4044, 4045, 4046, 4047, 4048, 4049, 4050, 4051, 4052, 4053, 4054, and 4055.

4.85 Eighty–fifth assembly district. All of the following territory in Marathon County constitutes the 85th assembly district:

(1) The towns of Bevent, Easton, Elderon, Franzen, Norrie, Reid, Ringle, Wausau, and Weston.

(2) The villages of Elderon, Hatley, and Rothschild.

(3) The cities of Schofield and Wausau.

4.86 Eighty–sixth assembly district. All of the following territory constitutes the 86th assembly district:

(1) MARATHON COUNTY. That part of Marathon County consisting of all of the following:

(a) The towns of Bergen, Cassel, Day, Emmet, Green Valley, Guenther, Knowlton, Maine, Marathon, Mosinee, Rib Mountain, Stettin, and Texas.

(b) The villages of Brokaw, Kronenwetter, Marathon City, and Weston.

(c) The city of Mosinee.

(2) WOOD COUNTY. That part of Wood County consisting of all of the following:

(a) The towns of Auburndale and Marshfield.

(b) The villages of Auburndale and Hewitt.

(c) That part of the city of Marshfield comprising U.S. census tract 10200, blocks 2000, 2001, 2002, 2003, 2004, 2005, 2006, 2007, 2008, 2009, 2010, 2011, 2012, 2013, 2014, 2015, 2016, 2017, 2018, 2019, 2020, 2021, 2022, 2023, 2024, 2025, 2026, 2027, 2028, 2029, 3014, 3043, 3044, 3046, 3047, 3048, 3049, 3050, 3051, 3052, 3070, and 3071; and tract 10300, blocks 1009, 1022, 1023, 2000, 2024, 2025, 2026, 2027, 2028, 2030, 2031, 3000, 3001, and 3029; and tract 10400, blocks 1000, 1001, 1002, 1003, 1004, 1005, 1006, 1007, 1008, 1009, 1010, 1011, 1012, 1013, 1014, 1015, 1016, 1017, 1018, 1019, 1020, 1021, 1022, 1023, 1024, 1025, 1026, 1027, 1028, 1029, 2000, 2001, 2002, 2003, 2004, 2005, 2006, 2007, 2008, 2009, 2010, 2011, 2012, 2013, 2014, 2016, 2017, 2018, 2019, 2020, 2021, 2022, 2023, 2052, 2053, 2056, 3030, 3037, and 3040.

4.87 Eighty–seventh assembly district. All of the following territory constitutes the 87th assembly district:

(1) WHOLE COUNTIES. Rusk and Taylor.

(2) CLARK COUNTY. That part of Clark County consisting of the town of Thorp.

(3) MARATHON COUNTY. That part of Marathon County consisting of all of the following:

(a) The towns of Bern, Halsey, Holton, Johnson, Rib Falls, and Rietbrock.

(b) The village of Athens.

(4) SAWYER COUNTY. That part of Sawyer County consisting of all of the following:

(a) The towns of Bass Lake, Couderay, Draper, Edgewater, Hayward, Hunter, Meadowbrook, Meteor, Ojibwa, Radisson, Round Lake, Sand Lake, Weirgor, and Winter.

(b) The villages of Couderay, Exeland, Radisson, and Winter.

(c) The city of Hayward.

4.88 Eighty–eighth assembly district. All of the following territory in Brown County constitutes the 88th assembly district:

(1) The town of Glenmore.

(2) That part of the town of Ledgeview comprising U.S. census tract 10300, block 5021; and tract 20702, blocks 1000, 1001, 1004, 1005, 1007, 1010, 1011, 1012, 1013, 1014, 1015, 1016, 1017, 1018, 1019, 1020, 1021, 1022, 1023, 1024, 1025, 1026, 1027, 1028, 1029, 1030, 1031, 1032, 1033, 1034, 1035, 1036, 1037, 1038, 1039, 1040, 1041, 1042, 1043, 1044, 1045, 1046, 1047, 1048, 1049, 1050, 1051, 1052, 1053, 1054, 1055, 1056, 1059, 1060, 1061, 1062, 1063, 1064, 1072, 1078, 1079, 1080, 1082, 1083, 1087, 1088, 1089, 1090, 1091, 1092, 1093, 1094, 1095, 1096, 1097, 1099, and 1100.

(3) The village of Bellevue.

(4) That part of the city of De Pere comprising U.S. census tract 10100, blocks 1000, 1001, 1002, 1003, 1004, 1005, 1006, 1007, 1008, 1009, 1010, 1011, 1012, 1013, 1014, 1015, 1016, 1017, 1018, 2000, 2001, 2002, 2003, 2004, 2005, 2006, 2007, 2008, 2009, 2010, 2011, 2012, 2013, 2014, 2015, 2016, 2017, 2018, 2019, 2020, 2021, 2022, 2023, 2024, 2025, 2026, 2027, 2028, 2029, 2030, 2031, 2032, 2033, 2034, 2035, 2036, 2037, 2038, 3003, 3004, 3005, 3007, 3012, 3013, 3014, 3015, 3016, 3017, 3018, 3019, 3020, 3021, 3022, 3023, 3024, 3025, 3026, 3027, 3028, 3029, 3030, 3031, 4000, 4001, 4002, 4003, 4004, 4005, 4006, 4007, 4008, 4009, 4010, 4011, 4012, 4013, 4014, 4015, 4016, 4017, 4018, and 4019; and tract 10300, blocks 1000, 1001, 1002, 1003, 1004, 1005, 1006, 1007, 1008, 1009, 1010, 1011, 1012, 1013, 1014, 1015, 1016, 2000, 2001, 2002, 2003, 2004, 2005, 2006, 2007, 2008, 2009, 2010, 2011, 2012, 2013, 2014, 2015, 2016, 2017, 2018, 2019, 2020, 2021, 2022, 3003, 3004, 3005, 3006, 3007, 3008, 3009, 3010, 3011, 3012, 3013, 3014, 3015, 3016, 3017, 3018, 3019, 3020, 3021, 3022, 3023, 3024, 3026, 4000, 4001, 4002, 4003, 4004, 4005, 4006, 4007, 4008, 4009, 4010, 4011, 4012, 4013, 4014, 4015, 4016, 4017, 4018, 4019, 4020, 4021, 4022, 4023, 4024, 5000, 5001, 5002, 5003, 5004, 5005, 5006, 5007, 5008, 5009, 5010, 5011, 5012, 5013, 5014, 5015, 5020, 6000, 6001, 6002, 6012, and 6028.

(5) That part of the city of Green Bay comprising U.S. census tract 1400, blocks 1001, 1002, 1003, 1004, 1005, 1006, 1009, 1010, 1011, 1012, 1013, 1014, 1015, 1016, 1017, 1018, 1019, 1020, 1021, 1022, and 2000; and tract 1600, blocks 1005, 1010, 1011, 1012, 1013, 1014, 1015, 1016, 1017, 1018, 1019, 1025, 1031, 1032, 2003, 2004, 2005, 2006, 2007, 2008, 2009, 2010, 2011, 2012, 2013, 2014, 2015, 2016, 2017, 2018, 2019, 2026, 2027, 3002, 3003, 3004, 3005, 3006, 3007, 3008, 3009, 3010, 3011, 3012, 3013, 3014, 3015, 3016, 3017, 3018, 3019, 3020, 3021, 4007, 4008, 4010, 4013, and 4016; and tract 1702, blocks 1008, 1009, and 1012; and tract 1801, blocks 1000, 1001, 1002, 1003, 1004, 1005, 1006, 1007, 1008, 1009, 1010, 1011, 1012, 1013, 1014, 1015, 1016, 1017, 1018, 1019, 1020, 1021, 1022, 1023, 1024, 1025, 1026, 1027, 2000, 2001, 2002, 2003, 2004, 2005, 2007, 2008, 2009, 2010, 2011, 2012, 2017, 2018, 2020, 3000, 3001, 3002, 3003, 3004, 3005, 3006, 3007, 3008, 3009, 3010, 3011, 3012, 3013, 4000, 4001, 4002, 4003, 4004, 4005, 4006, 4007, 4008, 4009, 4010, 4011, 4012, and 4013; and tract 1802, blocks 1000, 1001, 1002, 1003, 1004, 1005, 1006, 1007, 1008, 1009, 1010, 1011, 1012, 1013, 1014, 1015, 1016, 1017, 1018, 1021, 1060, 1062, 1064, 1065, 1066, 2003, 2004, 2005, 2006, 2007, 2008, 2009, 2010, 2011, 2016, 2017, 2018, 2019, 2020, 2021, 2022, 2023, 2024, 2025, 2026, 2027, 2028, 2029, 2030, 2034, 2035, 2036, and 2047; and tract 2001, blocks 1013, 1014, 1015, 1026, 1027, 2000, 2001, 2002, 2003, 2004, 2005, 2006, 2007, 2008, 2009, 2010, 2011, 2012, 2013,

2014, 3000, 3001, 4000, 4001, 4002, 4003, 4004, 4005, 4006, 4007, 4008, 4009, 4010, 4011, 4012, 4013, 4014, 4015, 4016, 4017, 4018, 5000, 5001, 5002, 5003, 5004, 5005, 5006, 5007, 5008, 5009, 5010, 5011, 5012, 5013, 5014, 5015, 5016, 5017, 5018, 5019, 5020, 5021, 5022, 5023, 5024, 5025, 5026, 5027, 6000, 6001, 6002, 6003, 6004, 6005, 6006, 6007, 7000, 7001, 7002, 7003, 7004, 7005, 7006, 7007, 7008, 7009, 7010, 7011, and 7012; and tract 2002, blocks 1000, 1001, 1002, 1003, 1004, 1005, 1006, 1007, 1008, 1009, 1010, 1011, 1012, 1013, 1014, 1015, 1016, 1017, 1018, 1019, 1020, 1021, 1023, 1024, 1025, 2000, 2001, 2002, 2003, 2004, 2005, 2006, 2007, 2008, 2009, 2010, 2011, 2012, 2013, 2014, 2015, 2016, 2017, 2018, 2019, 2020, 2021, 2022, and 2023; and tract 2003, blocks 1000, 1001, 1002, 1003, 1004, 1005, 1006, 1007, 1008, 1009, 1010, 1011, 1012, 1013, 1014, 1015, 1016, 1017, 1018, 1019, 1020, 1021, 1022, 1023, 1024, 1025, 1026, 1027, 1028, 1029, 1030, 1031, 1032, 1033, 1034, 1035, 1036, 1037, 1038, 1039, 1040, 1041, 1042, 1043, 1044, 1045, 1046, 1047, 1048, 1049, 1050, 1051, 1052, 1053, 1054, 1055, 1056, 1057, 1058, 1059, 1060, 1061, and 1062; and tract 20100, blocks 1011, 1012, and 1034; and tract 20704, blocks 1006, 3000, 3026, 3027, 3028, 3029, and 3030.

4.89 Eighty–ninth assembly district. All of the following territory constitutes the 89th assembly district:

(1) BROWN COUNTY. That part of Brown County consisting of all of the following:

(a) The village of Suamico.

(b) That part of the village of Howard comprising U.S. census tract 20204, block 2023; and tract 20502, blocks 1000, 1001, 1002, 1003, 1004, 1005, 1006, 1007, 1008, 1009, 1010, 1011, 1012, 1013, 1014, 1015, 1016, 1017, 1018, 1019, 1020, 1021, 1022, 1023, 2000, 2001, 2002, 2003, 2004, 2005, 2006, 2007, 2008, 2009, 2010, 2011, 2012, 2013, 2014, 2015, 2016, 2017, 2018, 2019, 2020, 2021, 2022, 2023, 2024, 2025, 2026, 2027, 2028, 2029, 2030, 2031, 2032, 2033, 2034, 2035, 2036, 2037, 2038, 2039, 2040, 2041, 2042, 2043, 2044, 2045, 2046, 2047, 2048, 2049, 2050, 2051, 2052, 2053, 2054, 2055, 2056, 2057, 2058, 2059, 2060, 2061, 2062, 2063, 2064, 2065, 2066, 2067, 2068, 2069, 2070, 2071, 2072, 2073, 2074, 2075, 2076, 2077, 2078, 2079, 2080, 2081, 2082, 2083, 2084, 2085, 2086, 2087, 2088, 2089, 3000, 3001, 3002, and 3004; and tract 20503, blocks 1030, 1031, 2000, 2001, 2002, 2003, 2004, 2015, 3000, 3001, 3002, 3003, 3004, 3005, 3011, 3012, 3017, 4000, 4001, 4002, 4003, 4004, 4005, 4006, 4007, 4013, 4014, 4015, and 4016.

(2) MARINETTE COUNTY. That part of Marinette County consisting of all of the following:

(a) The towns of Grover, Peshtigo, and Pound.

(b) The villages of Coleman and Pound.

(c) The cities of Marinette and Peshtigo.

(3) OCONTO COUNTY. That part of Oconto County consisting of all of the following:

(a) The towns of Abrams, Little River, Little Suamico, Oconto, Pensaukee, and Stiles.

(b) The city of Oconto.

4.90 Ninetieth assembly district. All of the following territory in Brown County constitutes the 90th assembly district: that part of the city of Green Bay comprising U.S. census tract 100, blocks 1000, 1001, 1002, 1003, 1004, 1005, 1006, 1007, 1008, 1009, 1010, 1011, 1012, 1013, 1014, 1015, 1016, 1017, 1018, 1019, 1020, 1021, 1022, 1023, 1024, 1025, 1026, 1027, 1028, 1029, 1030, 1031, 1032, 1033, 1034, 1035, 1036, 1037, 1038, 1039, 1040, 1041, 1042, 1043, 1044, 1045, 1046, 1047, 1048, 1049, 1050, 1051, 1052, 1053, 1054, 1055, 1056, 1057, 1058, 1059, 1060, 1061, 1062, 1063, 1064, 1065, 1066, 1067, 1068, 1069, 1070, 1071, 2000, 2001, 2002, 2003, 2004, 2005, 2006, 2007, 2008, 2009, 2010, 2011, 2012, 2013, 2014, 2015, 2016, 2017, 2018, and 2019; and tract 200, blocks 1000, 1001, 1002, 1003, 1004, 1005, 1006, 1007, 1008, 1009, 1010, 1011, 1012, 1013, 1014, 1015, 2000, 2001, 2002, 2003, 2004, 2005, 2006, 2007, 2008, 2009, 2010, 2011, 2012, 2013, 3000, 3001, 3002, 3003, 3004, 3005, 3006, 3007, 3008, 3009, 3010, 3011, 3012, 3013, 3014, 3015, 4000, 4001, 4002, 4003, 4004, 4005, 4006, 4007, 4008, 4009, 4010, 4011, 4012, 4013, 4014, 4015, 4016, 4017, 4018, 5000, 5001, 5002, 5003, 5004, 5005, 5006, 5007, 5008, 5009, 5010, 5011, 5012, 5013, 5014, 6000, 6001, 6002, 6003, 6004, 6005, 6006, 6007, 6008, 6009, 6010, 6011, 6012, 6013, 6014, 6015, 6016, 6017, 6018, 6019, 6020, 6021, 6022, 6023, 6024, 6025, and 6026; and tract 302, blocks 1000, 1001, 1002, 1003, 1004, 1005, 1006, 1007, 1008, 1009, 2007, 2008, and 2022; and tract 303, blocks 1000, 1001, 1002, 1003, 1004, 1005, 1006, 1007, 1008, 1009, 1010, 1011, 1012, 1013, 1014, 1015, 1016, 1017, 1018, 1019, 2000, 2001, 2002, 2003, 2004, 2005, 2006, 2007, 2008, and 2009; and tract 401, blocks 1000, 1001, 1002, 1003, 1004, 1005, 1006, 1007, 1008, 1009, 1010, 1011, 2000, 2001, 2002, 2003, 2004, 2005, 2006, 2007, 3000, 3001, 3002, 3003, 3004, 3005, 4000, 4001, 4002, 4003, 4004, 4005, 4006, 4007, 4008, 4009, 4010, 4011, 4012, 4013, 4014, 4015, 4016, 4017, 4018, 4019, 4020, 4021, and 4022; and tract 500, blocks 1000, 1001, 1002, 1003, 1004, 1005, 1006, 1007, 1008, 1009, 1010, 1011, 1012, 1013, 2000, 2001, 2002, 2003, 2004, 2005, 2006, 2007, 2008, 3000, 3001, 3002, 3003, 3004, 3005, 3006, 3007, 3008, 3009, 3010, 3011, 4000, 4001, 4002, 4003, 4004, 4005, 4006, and 4007; and tract 600, blocks 1000, 1001, 1002, 1003, 1004, 1005, 1006, 1007, 1008, 2000, 2001, 2002, 2003, 2004, 2005, 2006, 2007, 2008, 2009, 3008, 3011, 3012, 5000, and 5001; and tract 700, blocks 1000, 1001, 1002, 1003, 1004, 1005, 1006, 1007, 1008, 1009, 1010, 1011, 1012, 1013, 1014, 1015, 1016, 1017, 1018, 1019, 1020, 1021, 2000, 2001, 2002, 2003, 2004, 2005, 2006, 2007, 2008, 2009, 2010, 2011, 2012, 2013, 2014, 2015, 2016, 2017, 2018, 2019, 2020, 2021, 2022, 2023, 2024, 2025, 2026, 2027, 2028, 2029, 2030, 2031, 3000, 3001, 3002,

3003, 3004, 3005, 3006, 3007, 3008, 3009, 3010, 3011, 3012, 3013, 3014, 3015, 3016, 3017, 3018, 3019, 3020, 3021, 3022, 3023, 3024, 3025, 3026, 3027, 4000, 4001, 4002, 4003, 4004, 4005, 4006, 4007, 4008, 4009, 4010, 4011, 4012, 4013, 4014, 4015, 4016, 4017, 4018, 4019, 4021, 4025, 4026, 4027, 4028, 4029, 4030, 4031, 4032, 4033, 4034, and 4035; and tract 800, blocks 1000, 1001, 1002, 1003, 1004, 1005, 1006, 1007, 1008, 1009, 1010, 1011, 1012, 1013, 1014, 1015, 1016, 1017, 2000, 2001, 2002, 2003, 2004, 2005, 2006, 2007, 2008, 2009, 2010, 2011, 2012, 2013, 2014, 2015, 2016, 2017, 2018, 2019, 2020, 2021, 2022, 2023, 2024, 2025, 2026, 2027, 2028, 2029, 2030, 2031, 2032, 2033, 2034, 2035, 2036, 2037, 2038, 2039, 2040, 2041, 2042, 2043, 2044, 2045, 2046, 2047, 2048, 2049, 2050, 2051, 2052, 2053, 2054, 2055, 2056, 2057, 2058, 2059, 2060, 2061, 2062, 2063, 2064, 2065, 2066, 2067, and 2068; and tract 900, blocks 1000, 1001, 1002, 1003, 1004, 1005, 1006, 1007, 1008, 1009, 1010, 1011, 1012, 1013, 1014, 1015, 1016, 1017, 1018, 1019, 1020, 1021, 1022, 1023, 1024, 1025, 1026, 1027, 1028, 1029, 1030, 1031, 1032, 2000, 2001, 2002, 2003, 2004, 2005, 2006, 2007, 2008, 2009, 2010, 2011, 2012, 2013, 2014, 2015, 3000, 3001, 3002, 3003, 3004, 3005, 3006, 3007, 3008, 3009, 3010, 3011, 3012, 3013, 3014, 3015, 3016, 3017, 4000, 4001, 4002, 4003, 4004, 4005, 4006, 4007, 4008, 5000, 5001, 5002, 5003, 5004, 5005, 5006, 5007, 5008, 5009, 5010, 5011, and 5012; and tract 1000, blocks 1000, 1001, 1002, 1003, 1004, 1005, 1006, 1007, 1008, 1009, 1010, 1011, 1012, 1013, 1014, 1015, 1016, 1017, 1018, 1019, 1020, 1021, 1022, 1023, 1024, 1025, 1026, 1027, 1028, 1029, 1030, 1031, 1032, 1033, 1034, 1035, 1036, 1037, 1038, 1039, 1040, 1041, 1042, 1043, 1044, 1045, 1046, 1047, 1048, 1049, 1050, 1051, 1052, 1053, 1054, 1055, 1056, 1057, 1058, 1059, 1060, 1061, 1062, 1063, 1064, 1065, 1066, 1067, 1068, 1069, 1070, 1071, 1072, 1073, 1074, 1075, 1076, 1077, 1078, 1079, 1080, 1081, 1082, 1083, 1084, 1085, 1086, 1087, 1088, 1089, 1090, 1091, 1092, 1093, 1094, 1095, 1096, 1097, 1098, 1099, 1100, 1101, and 1102; and tract 1100, blocks 1000, 1001, 1002, 1003, 1004, 1005, 1006, 1007, 1008, 1009, 1010, 1011, 1012, 1013, 1014, 1015, 1016, 2000, 2001, 2002, 2003, 2004, 2005, 2006, 2007, 2008, 2009, 2010, 2011, 2012, 2013, 2014, 2015, 2016, 2017, 2018, 2019, 2020, 2021, 2022, 2023, 2024, 2025, 2026, 2027, 2028, 2029, 2030, and 2031; and tract 1200, blocks 1000, 1001, 1002, 1003, 1004, 1005, 1006, 1007, 1008, 1009, 1010, 1011, 1012, 1013, 1014, 2000, 2001, 2002, 2003, 2004, 2005, 2006, 2007, 2008, 2009, 2010, 2011, 2012, 2013, 2014, 2015, 2016, 2017, and 2018; and tract 1300, blocks 1000, 1001, 1002, 1003, 1004, 1005, 1006, 2000, 2001, 2002, 2003, 2004, 2005, 2006, 2007, 2008, 2009, 2010, 3000, 3001, 3002, 3003, 3004, 3005, 3006, 3007, 3008, 3009, 3010, 3011, 3012, 4000, 4001, 4002, 4003, 4004, 4005, 4006, 4007, 4008, 4009, 4010, 4011, 4012, 4013, 4014, 4015, 4016, 4017, 4018, 4019, 4020, 4021, 4022, and 4023; and tract 1400, blocks 1000, 1007, 1008, 2001, 2002, 2003, 2004, 2005, 2006, 2007, 2008, 2009, 2010, 2011, 2012, 2013, 2014, 3000, 3001, 3002, 3003, 3004, 3005, 3006, 3007, 3008, 4000, 4001, 4002, 4003, 4004, 4005, 4006, 4007, 4008, 4009, 4010, 4011, 5000, 5001, 5002, 5003, 5004, 5005, 5006, and 5007; and tract 1600, blocks 1000, 1001, 1002, 1003, 1004, 1006, 1007, 1008, 1009, 1020, 1021, 1022, 1023, 1024, 1026, 1027, 1028, 1029, 1030, 1033, 2000, 2001, 2002, 3000, 3001, 4000, 4001, 4002, 4003, 4004, 4005, 4006, 4011, and 4012; and tract 1701, blocks 1000, 1001, 1002, 1003, 1004, 1005, 1006, 1007, 1008, 1009, 1010, 1011, 1012, 2000, 2001, 2002, 2003, 2004, 2005, 2006, 2007, 2008, 2009, 2010, 2011, 2012, 2013, 2014, 2015, 2016, 2017, 2018, 2019, 2020, 2021, and 2022; and tract 1702, blocks 1000, 1001, 1002, 1003, 1004, 1005, 1006, 1007, 1010, 1011, 2000, 2001, 2002, 2003, 2004, 2005, 2006, 2007, 2008, 2009, 2010, 2011, 2012, 2013, 2014, 2015, 3000, 3001, 3002, 3003, 3004, 3005, 3006, 3007, 3008, 3009, 3010, 3011, 3012, 3013, 3014, 3015, 3016, and 3017; and tract 1801, blocks 2006, 2013, 2014, 2015, 2016, and 2019; and tract 1802, blocks 1019, 1020, 1022, 1023, 1024, 1025, 1026, 1027, 1028, 1029, 1030, 1031, 1032, 1033, 1034, 1035, 1036, 1037, 1038, 1039, 1040, 1041, 1042, 1043, 1044, 1045, 1046, 1047, 1048, 1049, 1050, 1051, 1052, 1053, 1054, 1055, 1056, 1057, 1058, 1059, 1061, 1067, 2048, 2049, 2050, 2051, and 2052; and tract 2001, blocks 1000, 1001, 1002, 1003, 1004, 1005, 1006, 1007, 1008, 1009, 1010, 1011, 1012, 1016, 1017, 1018, 1019, 1020, 1021, 1022, 1023, 1024, 1025, 3002, 3003, 3004, 3005, 3006, 3007, 3008, 3009, 3010, 3011, 3012, 3013, 3014, 3015, 3016, 3017, 3018, and 3019; and tract 21303, blocks 1000, 1001, 1002, 1005, 1006, 1007, 1010, 1012, 1017, 1028, 2000, 2001, 2002, and 2006.

4.91 Ninety–first assembly district. All of the following territory constitutes the 91st assembly district:

(1) CHIPPEWA COUNTY. That part of Chippewa County consisting of that part of the city of Eau Claire comprising U.S. census tract 10400, blocks 3076, 3079, 3085, 3086, and 3088.

(2) EAU CLAIRE COUNTY. That part of Eau Claire County consisting of that part of the city of Eau Claire comprising U.S. census tract 301, block 1025; and tract 302, blocks 1071, 1072, 1073, 1078, 1079, 1080, 1082, 1093, 1094, 1095, 1099, 1103, 1104, 1105, 1106, 1107, 1108, 1109, 1110, 1111, 1112, 1119, 1121, 1163, 1194, 1199, 2010, 2013, 2014, 2015, 2087, 3001, 3002, 3005, 3006, 3007, 3008, 3011, 3012, 3020, 3021, 3022, 3056, and 3058; and tract 400, blocks 1013, 1014, 2023, 2024, 2043, 2048, 2049, 2050, 2051, and 2052; and tract 501, blocks 1000, 1001, 1002, 1003, 1004, 1005, 1006, 1007, 1008, 1009, 1010, 1011, 1012, 1013, 1014, 1015, 1016, 1017, 1018, 1019, 1020, 1021, 1022, 1023, 1024, 1025, 1026, 1027, 1028, 1029, 1030, 1031, 1032, 1033, 1034, 1035, 1036, 1037, 1038, 1039, 1040, 1041, 2000, 2001, 2002, 2003, 2004, 2005, 2006, 2007, 2008, 2009, 2010, 2011, 2012, 2013, 2014, 2015, 2016, 2017, 2018, 2019,

2020, 2021, 2022, 2023, 2024, 2025, 2026, 2027, 2028, 2029, 2030, 2031, 2032, 3000, 3001, 3003, 3004, 3005, 3006, 3007, 3008, 3009, 3010, 3011, 3012, 3013, 3014, 3015, 3016, 3017, 3018, 3019, 3021, 3022, 3023, 3024, 3025, 3026, 3027, 3028, 3029, 3030, 3031, 3032, 4000, 4001, 4002, 4003, 4004, 4005, 4006, 4007, 4008, 4009, 4010, 4011, 4012, 4013, 4014, 4015, 4016, 4017, 4018, 4019, 4020, 4021, 4022, 4023, 4024, 4025, 4026, 4027, 4028, 4029, 4030, 4031, 4032, 4033, 4034, and 4035; and tract 502, blocks 1003, 1004, 1005, 1006, 1007, 1008, 1009, 1010, 2008, 2009, 2010, 2011, 2012, 2013, 2014, 2015, 2016, 2017, 2018, 2019, 2022, 2023, 2025, 2026, 2027, 2028, 2029, 2030, 2031, 2032, 2033, 2034, 2035, 2036, 2037, 2038, 3045, 3046, and 3047; and tract 600, blocks 1000, 1001, 1002, 1003, 1004, 1005, 1006, 1007, 1008, 1009, 1010, 1011, 1012, 1013, 1014, 1015, 1016, 1017, 1018, 1019, 1020, 1021, 1022, 1023, 1024, 1025, 1026, 1027, 1028, 1029, 1030, 2000, 2001, 2002, 2003, 2004, 2005, 2006, 2007, 2008, 2009, 2010, 2011, 2012, 2013, 2014, 2015, 2016, 2017, 2018, 2019, 3000, 3001, 3002, 3003, 3004, 3005, 3006, 3007, 3008, 3009, 3010, 3011, 3012, 3013, 3014, 3015, 3016, 3017, 3018, 3019, 3020, 3021, 3022, 3023, 4000, 4001, 4002, 4003, 4004, 4005, 4006, 4007, 4008, 4009, 4010, 4011, 4012, 4013, 4014, 4015, 4016, 4017, 4018, 4019, 4020, 4021, 4022, 4023, 5003, 5004, 5005, 5006, 5007, 5008, 5009, 5010, 5011, 5012, 5013, 5014, 5015, 5016, 5017, 5018, 5019, 5020, 5021, 5022, 5023, 5025, 5027, 5028, 5029, 5030, 5031, and 5032; and tract 700, blocks 1000, 1001, 1002, 1003, 1004, 1005, 1006, 1007, 1008, 1009, 1010, 1011, 1012, 1013, 1014, 1015, 1016, 1017, 1018, 1019, 1020, 1021, 1022, 1023, 1024, 1025, 1026, 1027, 1028, 1029, 1030, 1031, 1032, 1033, 1034, 1035, 2000, 2001, 2002, 2003, 2004, 2005, 2006, 2007, 2008, 2009, 2010, 2011, 3000, 3001, 3002, 3003, 3004, 3005, 3006, 3007, 3008, 3009, 3010, 3011, 3012, 3013, 3014, 3015, 3016, 3017, 3018, 3019, 3020, 3021, 3022, 3023, 3024, 3025, 4000, 4001, 4002, 4003, 4004, 4005, 4006, 4007, 4008, 4009, 4010, 4011, 4012, 4013, 4014, 4015, 4016, 4017, 4018, 4019, 4020, 4021, 4022, 5000, 5001, 5002, 5003, 5004, 5005, 5006, 5007, 5008, 5009, 5010, 5011, 5012, 5013, 5014, 5015, 5016, 5017, 5018, 5019, 5020, 5021, 5022, 5023, 5024, 5025, 5026, 5027, 5028, 5029, 5030, 5031, 5032, 5033, 5034, 5035, 5036, 5037, 6000, 6001, 6002, 6003, 6004, 6005, 6006, 6007, 6008, 6009, 6010, 6011, 6012, 6013, 6014, 6015, 6016, 6017, 6018, 6019, 6020, 6021, 6022, 6023, 6024, 6025, 6026, 6027, and 6028; and tract 801, blocks 1000, 1001, 1002, 1003, 1004, 1005, 1006, 1007, 1008, 1009, 1010, 1011, 1012, 1013, 1014, 1015, 1016, 1017, 1018, 1019, 1020, 1021, 1022, 1023, 1024, 1025, 1026, 1027, 2000, 2001, 2002, 2003, 2004, 2005, 2006, 2007, 2008, 2009, 2010, 2011, 2012, 2013, 2014, 2015, 2016, 2017, 2018, 2019, 2020, 2021, 3000, 3001, 3002, 3003, 3004, 3005, 3006, 3007, 3008, 3009, 3010, 3011, 4000, 4001, 4002, 4003, 4004, 4005, 4006, 4007, 4008, 4009, 4010, 4011, 4012, 4013, 4014, 4015, 4016, 4017, 4018, 4019, 4020, 4021, 4023, 4024, 4025, 4026, and 4027; and tract 802, blocks 1000, 1001, 1003, 1004, 1005, 1006, 1009, 1010, 1011, 1012, 1013; 1014, 1015, 1017, 1019, 1020, 1021, 1023, 1025, 1026, 1027, 1028, 1029, 1030, 1036, 1037, 1041, 1043, 1044, 1046, 1047, 1048, 1049, 1050, 1051, 1052, 1054, 2000, 2001, 2002, 2003, 2004, 2005, 2006, 2007, 2008, 2009, 2010, 2011, 2012, 2013, 2014, 2015, 2016, 2017, 2018, 2019, 2021, 2022, and 2023; and tract 803, blocks 1000, 1001, 1002, 1003, 1004, 1005, 1006, 1007, 1010, 1011, 1018, 1019, 1020, 1021, 1022, 1023, 1030, 1031, 1032, 1033, 1035, 2000, 2001, 2002, 2003, 2004, 2005, 2006, 2009, 2010, 2011, 2012, 2015, 2016, 2017, 2025, 2029; 2032, 2036, 2040, 2042, 2045, 2046, 2061, 2062, 2063, 3001, 3005, 3006, 3009, 3014, 3015, 3016, 3017, 3018, 3020, 3021, 3022, 3023, 3024, 3025, 3026, 3027, 3028, 3029, and 3030; and tract 900, blocks 1000, 1001, 1002, 1003, 1004, 1005, 1006, 1007, 1008, 1009, 1010, 1011, 2000, 2001, 2002, 2003, 2004, 2005, 2006, 2007, 2008, 2009, 2010, 2011, 2012, 2013, 2014, 2015, 2016, 2017, 2018, 2019, 2020, 2021, 2022, 2023, 2024, 3000, 3001, 3002, 3003, 3004, 3005, 3006, 3007, 3008, 3009, 3010, 3011, 3012, 3013, 3014, 3015, 3016, 3017, 3018, 3019, 3020, 3021, 3022, 3023, 3024, 3025, 3026, 3027, 3028, 3032, 3034, 3035, 3036, 3037, 3040, 3041, 3045, 3046, 3048, 3049, 3050, 3051, 3052, 3053, 3054, 3056, 3057, 3059, 3063, 3064, 3068, 3069, 3078, 3079, 3080, 3081, and 3082; and tract 1101, blocks 1000, 1001, 1002, 1003, 1004, 1005, 1006, 1007, 1008, 1009, 1010, 1011, 1012, 1013, 1014, 1015, 1016, 1017, 1018, 1019, 1020, 1021, 1022, 1023, 1024, 1025, 1026, 1027, 1028, 1029, 1030, 1031, 1032, 1033, 1034, 1035, 1036, 1037, 1038, 1039, 1040, 1041, 1042, 1043, 1044, 1045, 1046, 1047, 1048, 1049, 1050, 1051, 1052, 1053, 1054, 1055, 1056, 1057, 1058, 1059, 1060, 1061, 1062, 1063, 1064, 1065, 1066, 1067, 1068, 1069, 1070, 1071, 1072, 1073, and 1074; and tract 1200, blocks 1000, 1001, 1002, 1003, 1004, 1005, 1006, 1007, 1008, 1009, 1010, 1011, 1012, 1013, 1015, 1016, 1017, 1018, 1019, 1020, 1021, 1022, 1023, 2000, 2001, 2002, 2003, 2004, 2005, 2006, 2007, 2008, 2009, 2010, 2011, 2012, 2013, 2014, 2015, 2016, 2017, 2018, 2019, 2020, 2021, 2022, 2023, 2024, 2025, 2026, 2027, 2028, 3000, 3001, 3002, 3003, 3004, 3005, 3006, 3007, 3008, 3009, 3010, 3011, 4000, 4001, 4002, 4003, 4004, 4005, 4006, 4007, 4008, 4009, 4010, 4011, 4012, 4013, 4014, 4015, 4016, 4017, 4018, 4019, 5000, 5001, 5002, 5003, 5004, 5005, 5006, 5007, 5008, 5009, 5010, 5011, 5012, 5013, 5014, 5015, 5016, 6000, 6001, 6002, 6003, 6004, 6005, 6006, 6007, 6008, 6009, 6010, 6011, 6012, 6013, 6014, 6015, 6016, 6017, 6018, 6019, 6020, 6021, 6022, and 6023; and tract 1300, blocks 1001, 1003, 1005, 1007, 1008, 1009, 1012, 1014, 1015, 1017, 1020, 1021, 1022, 1024, 1025, 1026, 1027, 1028, 1029, 1030, 1032, 1034, 1035, 1036, 1037, 1038, 1039, 1040, 1041, 1042, 1044, 1045, 1046, 1047, 1048, 1050, 1051, 1055, 1056, 1057, 1058, 1061, 1063, 1068, 1069, 1070, 1071, 1072,

1073, 1074, 1077, 1079, 1080, 1081, 1082, 1083, 1084, 1085, 1086, 1087, 1088, 1095, 1096, 1097, 1098, 1100, 2005, 2007, 2008, 2009, 2010, 2011, 2013, 2014, 2015, 2016, 2017, 2019, 2020, 2021, 2022, 2023, 2024, 2025, 2030, 2032, 2033, 2034, 3005, 3006, 3007, 3008, 3011, 3012, 3013, 3014, 3015, 3016, 3017, 3018, 3019, 3020, 3021, 3022, 3023, 3024, 3025, 3026, 3027, 3028, 3030, 3031, 3032, and 3033; and tract 1400, blocks 1000, 1001, 1002, 1003, 1004, 1005, 1006, 1007, 1008, 1009, 1010, 1011, 1012, 1013, 1014, 1015, 1016, 1017, 1018, 1019, 1020, 1021, 1022, 1023, 1024, 1025, 1026, 1027, 1028, 1029, 1030, 1031, 1032, 2000, 2001, 2002, 2003, 2004, 2005, 2006, 2007, 2008, 2009, 2010, 2011, 2012, 2013, 2014, 2015, 2016, 2017, 2018, 2019, 2020, 2021, 2022, 2023, 2024, 2025, 2026, 2027, 2028, 2029, 2030, 2031, 3000, 3001, 3002, 3003, 3004, 3005, 3006, 3007, 3008, 3009, 3010, 3011, 3012, 3013, 3014, 3015, 3016, 3017, 3018, 3019, 3020, 3021, 3022, 3023, 3024, 3026, 3027, 4000, 4001, 4002, 4003, 4004, 4005, 4006, 4007, 4008, 4009, 4010, 4011, 4012, 4013, 4014, 4015, 4016, 4017, 4018, 4019, 4020, 4021, 4022, 4023, 4024, 4025, 4026, 4027, 4028, 4029, 4030, 4031, 4032, 4033, 4034, 4035, 4036, 4037, 5000, 5001, 5002, 5003, 5004, 5005, 5006, 5007, 5008, 5009, 5010, 5011, 5012, 5013, 5014, 5015, 5016, 5017, 5018, 5019, 5020, 5021, 5022, 5023, 5024, 5025, 5026, 5027, 5028, 5029, 5030, 5031, 5032, 5033, 5034, 5035, 5036, 5037, 5038, 5039, and 5040; and tract 1500, blocks 1000, 1001, 1002, 1003, 1004, 1005, 1006, 1008, 1009, 1010, 1011, 1012, 1015, 1036, 1047, 1050, 1051, 1052, 1053, 1054, 1055, 1057, 1058, 1059, 1060, 1061, 1062, 1063, 1064, 1065, 1066, 1067, 1068, 1070, 1071, 1072, 1073, 1074, 1075, 1076, 1077, 1097, 1098, 1102, 1103, and 1105; and tract 1700, blocks 1000, 1001, 1002, 1003, 1004, 1005, 1006, 1007, 1008, 1009, 1010, 1011, 1012, 1013, 1014, 1015, 1016, 1017, 2000, 2001, 2002, 2003, 2004, 2005, 2006, 2007, 2008, 2009, 2010, 2011, 2012, 2013, 2014, 2015, 2016, 2017, 2018, 2019, 2020, 2021, 2022, 2023, 2024, 2025, 2026, 2027, 2028, 2029, 2030, 2031, 2032, 2033, and 2034.

4.92 Ninety–second assembly district. All of the following territory constitutes the 92nd assembly district:

(1) BUFFALO COUNTY. That part of Buffalo County consisting of all of the following:

(a) The towns of Alma, Belvidere, Buffalo, Canton, Cross, Dover, Gilmanton, Glencoe, Lincoln, Milton, Modena, Mondovi, Montana, Naples, Nelson, and Waumandee.

(b) The villages of Cochrane and Nelson.

(c) The cities of Alma, Buffalo City, Fountain City, and Mondovi.

(2) JACKSON COUNTY. That part of Jackson County consisting of all of the following:

(a) The towns of Adams, Albion, Alma, Brockway, Curran, Franklin, Garden Valley, Hixton, Irving, Komensky, Melrose, North Bend, Northfield, and Springfield.

(b) The villages of Alma Center, Hixton, Melrose, Merrillan, and Taylor.

(c) The city of Black River Falls.

(3) TREMPEALEAU COUNTY. That part of Trempealeau County consisting of all of the following:

(a) The towns of Albion, Arcadia, Burnside, Caledonia, Chimney Rock, Dodge, Ettrick, Gale, Hale, Lincoln, Pigeon, Preston, Trempealeau, and Unity.

(b) The villages of Eleva, Ettrick, Pigeon Falls, Strum, and Trempealeau.

(c) The cities of Arcadia, Blair, Galesville, Independence, and Whitehall.

4.93 Ninety–third assembly district. All of the following territory constitutes the 93rd assembly district:

(1) WHOLE COUNTY. Pepin.

(2) BUFFALO COUNTY. That part of Buffalo County consisting of the town of Maxville.

(3) DUNN COUNTY. That part of Dunn County consisting of the towns of Dunn, Eau Galle, Peru, Rock Creek, and Weston.

(4) EAU CLAIRE COUNTY. That part of Eau Claire County consisting of all of the following:

(a) The towns of Brunswick, Drammen, Pleasant Valley, Union, and Washington.

(b) That part of the city of Eau Claire comprising U.S. census tract 302, blocks 1064, 1086, 1088, 1089, 1090, 1091, 1097, 1098, 1100, 1101, 1102, 1114, 1116, 1118, 1122, 1123, 1124, 1125, 1126, 1127, 1129, 1131, 1135, 1136, 1137, 1138, 1141, 1142, 1143, 1144, 1145, 1146, 1147, 1148, 1149, 1150, 1152, 1153, 1154, 1155, 1156, 1157, 1158, 1159, 1160, 1164, 1167, 1192, 1193, 2001, 2002, 2003, 2004, 2008, 2009, 2017, 2020, 2021, 2023, 2024, 2025, 3000, 3003, and 3009; and tract 803, blocks 2023, 2024, 2033, 2034, 2035, 2037, 2038, 2039, 2047, 2048, 2049, 2050, 2051, 2052, 2053, 2054, 2055, 2056, 2057, 2058, 2059, 2060, 2065, and 2066.

(5) PIERCE COUNTY. That part of Pierce County consisting of all of the following:

(a) The towns of Clifton, Diamond Bluff, El Paso, Ellsworth, Gilman, Hartland, Isabelle, Maiden Rock, Martell, Oak Grove, Rock Elm, Salem, Spring Lake, Trenton, Trimbelle, and Union.

(b) The villages of Bay City, Ellsworth, Elmwood, Maiden Rock, and Plum City.

(c) That part of the village of Spring Valley located in the county.

(d) The city of Prescott.

(6) ST. CROIX COUNTY. That part of St. Croix County consisting of that part of the village of Spring Valley located in the county.

4.94 Ninety–fourth assembly district. All of the following territory in La Crosse County constitutes the 94th assembly district:

(1) The towns of Bangor, Barre, Burns, Farmington, Greenfield, Hamilton, Holland, Medary, Onalaska, and Washington.

(2) That part of the town of Shelby comprising U.S. census tract 900, blocks 2010, 2011, 2012, 2014, 2015, 2016, 2018, 2019, 2022, 2045, 2046, 2047, 2048, 2049, and 2050; and tract 1000, blocks 4024 and 4025; and tract 1102, blocks 1037, 1038, 1039, 1045, 1046, 1050, 1051, 1052, 1055, 1056, 1057, 1058, 1061, 1062, 1063, 1064, 1065, 1079, 1080, 1081, 1082, 2005, 2009, 2038, 2039, 2040, 2041, and 2042; and tract 1200, blocks 1018, 1023, 1024, 1025, 1028, 1029, 1030, 1031, 2017, 4016, and 4017; and tract 10600, blocks 1107, 1108, 1109, 1110, 1111, 1112, 1113, 1114, 1115, 1116, 1117, 1118, 1119, 1121, 1123, 1130, 1131, 1132, and 1137; and tract 10700, blocks 1000, 1001, 1002, 1004, 1005, 1006, 1008, 1009, 1010, 1011, 1012, 1013, 1014, 1015, 1016, 1017, 1018, 1019, 1020, 1021, 1022, 1023, 1024, 1025, 1026, 1027, 1032, 1033, 1034, 1035, 1037, 1040, 1041, 1045, 1047, 1050, 1066, 1070, 1071, 1072, 1073, 1074, 1075, 1076, 1077, 1078, 1079, 1080, 1081, 1082, 1086, 1087, 1088, 1089, 1090, 1091, 1092, 1093, 1094, 1095, 1102, 1103, 1104, 1105, 1108, 1109, 1110, 1111, 1112, 1113, 1114, 1115, 1116, 1117, 1118, 1119, 1120, 1121, 1122, 1123, 1124, 1125, 1126, 1127, 1128, 1129, 1130, 1131, 1132, 1133, 1134, 1135, 1136, 1146, 1149, 1151, 1152, 1153, 1154, 1155, 1156, 1157, 1158, 2016, 2029, 2030, 3004, 3005, 3006, 3007, 3008, 3009, 3010, 3011, 3017, 3018, 3019, 3024, 3025, 3027, and 3032.

(3) The villages of Bangor, Holmen, Rockland, and West Salem.

(4) The city of Onalaska.

4.95 Ninety–fifth assembly district. All of the following territory in La Crosse County constitutes the 95th assembly district:

(1) The town of Campbell.

(2) That part of the town of Shelby comprising U.S. census tract 700, blocks 1001, 1002, 1005, 1006, 1007, 1008, 1009, 1016, 1018, 1019, 1020, 1021, 1022, 1023, and 1024; and tract 1200, blocks 3000, 3001, 3002, 3003, 3004, 3005, 3007, 3009, 3010, 3011, 3017, and 3018; and tract 10700, blocks 2000, 2001, 2002, 2003, 2004, 2005, 2006, 2007, 2011, 2012, 2019, 3020, and 3021.

(3) The city of La Crosse.

4.96 Ninety–sixth assembly district. All of the following territory constitutes the 96th assembly district:

(1) WHOLE COUNTY. Crawford.

(2) MONROE COUNTY. That part of Monroe County consisting of all of the following:

(a) The towns of Adrian, Angelo, Jefferson, Leon, Portland, Ridgeville, Sheldon, Tomah, Wellington, Wells, and Wilton.

(b) The villages of Cashton, Melvina, Norwalk, and Wilton.

(3) VERNON COUNTY. That part of Vernon County consisting of all of the following:

(a) The towns of Bergen, Christiana, Clinton, Coon, Forest, Franklin, Genoa, Hamburg, Harmony, Hillsboro, Jefferson, Kickapoo, Liberty, Stark, Sterling, Union, Viroqua, Webster, Wheatland, and Whitestown.

(b) The villages of Chaseburg, Coon Valley, Genoa, La Farge, Ontario, Readstown, and Stoddard.

(c) That part of the village of De Soto located in the county.

(d) That part of the village of Viola located in the county.

(e) The cities of Hillsboro, Viroqua, and Westby.

4.97 Ninety–seventh assembly district. All of the following territory in Waukesha County constitutes the 97th assembly district:

(1) That part of the town of Genesee comprising U.S. census tract 202101, blocks 2042, 2043, 2088, 2094, 2095, 2096, 2097, and 2101; and tract 203803, blocks 1041, 1042, 1043, 1044, 1045, 1047, 1065, 1072, 2008, 2009, 2010, 2011, 2012, 2013, 2014, 2015, 2016, 2017, 2018, 2019, 2020, 2021, 2022, 2023, 2027, 2028, 2029, and 2030; and tract 203804, blocks 4006, 4010, 4011, 4016, 4017, 4018, 4019, 4020, 4021, 4022, 5000, 5001, 5002, 5003, 5004, 5005, 5006, 5007, 5008, 5009, 5010, 5011, 5012, 5013, 5014, 5015, 5016, 5017, 5018, 5019, 5020, 5021, 5022, 5023, 5024, 5025, 5026, 5027, 5028, 5029, 5030, 5031, 5032, 5033, 5034, 5035, 5036, 5037, 5038, 5039, 5040, 5041, 5042, 5043, 5044, 5045, 5046, 5047, 5048, 5049, 5050, 5051, 5052, 5053, 5054, 5055, 5056, 5057, 5058, 5059, 5060, 5061, 5062, 5063, 5064, 5065, 5066, 5067, and 5068.

(2) That part of the town of Mukwonago comprising U.S. census tract 203802, blocks 1000, 1001, 1002, 1003, 1004, 1005, 1006, 1018, 1019, 1020, 1024, 1025, 2000, 2001, 2002, 2003, 2004, 2005, 2006, 2007, 2008, 2009, 2010, 2011, 2012, and 2013; and tract 203803, block 1073; and tract 203901, blocks 1000, 1001, 1002, 1003, 1004, and 1005; and tract 203902, blocks 1000, 1001, 1003, 1004, 1005, 2000, 2001, 2010, 2011, 2012, and 2017.

(3) That part of the town of Waukesha comprising U.S. census tract 201300, blocks 4001, 4002, 4008, 4009, 4012, 4013, 4014, 4019, 4025, 4026, 4029, and 4038; and tract 201600, blocks 2010, 2013, 2014, and 2016; and tract 202101, blocks 1006, 1008, 1009, 1010, 1011, 1012, 1013, 1014, 1015, 1016, 1017, 1018, 1019, 1020, 1022, 1023, 1024, 1026, 1028, 1029, 2001, 2002, 2003, 2004, 2013, 2016, 2017, 2018, 2019, 2020, 2021, 2022, 2023, 2024, 2026, 2027, 2028, 2029, 2030, 2033, 2036, 2037, 2038, 2039, 2040, 2041, 2044, 2046, 2047, 2052, 2054, 2056, 2057, 2058, 2080, 2086, 2090, 2098, and 2099; and tract 202102, blocks 1010, 1012, 1013, 3005, 3019, 3021, 3022, 4009, 4010, 4012, 4013, 4014, 4015, 4016, 4017, 4018, 4029, 4030, 4031, 4032, 4034, 4048, 4049, 4050, 4051, 4052, and 4055; and tract 202201, blocks 3004, 3010, 3011, 3014, 3023, 3024, 3025, 3026, 4002, 4003, 4004, 4008, 4010, 4012, 4020, 4024, 4031, 4035, 4036, 4037, and 4039; and tract 202202, blocks 1012,

1013, 1014, 1016, 3001, 3007, and 3008; and tract 202301, blocks 1013, 1018, 1019, 1020, 1021, 1026, 1027, 1030, 1031, 2005, 2006, 2007, 2008, 3008, 3015, 3016, 3022, 3024, 3025, 3027, 3030, 3031, 3033, 3034, 3045, 3046, 3049, 3050, 3052, 3053, 3054, 3055, and 3056; and tract 202302, block 4012; and tract 202400, blocks 1006, 2005, 4005, 4012, and 4013; and tract 202500, blocks 1000, 1001, 1003, 1004, 3000, 3002, 3009, 3013, 3016, 3017, 3018, 3019, 3020, 3022, 3033, 3035, 3036, 3037, 3038, 3039, 3040, 3041, 3044, 3045, 3046, 3047, 3053, 3054, 5001, 5002, 5003, 5004, and 5005; and tract 202800, blocks 1026, 1031, 1033, and 1034; and tract 202902, blocks 3009, 3010, 3011, 3023, 3025, and 3026; and tract 203804, blocks 3026, 3027, 3028, 3029, 3030, 3037, 3038, 3039, 3040, 3041, 3042, 3043, 3044, 3045, and 3046.

(4) That part of the city of Waukesha comprising U.S. census tract 201300, blocks 4000, 4003, 4004, 4005, 4006, 4007, 4010, 4011, 4015, 4016, 4017, 4018, 4020, 4021, 4022, 4023, 4024, 4027, 4028, 4030, 4031, 4032, 4033, 4034, 4035, 4036, 4037, 4039, 4040, 4041, and 4042; and tract 201600, blocks 2011, 2012, 2015, 2017, and 2018; and tract 202101, blocks 1000, 1001, 1002, 1003, 1004, 1005, 1007, 1021, 1025, 1027, 1030, 1031, 1032, 2000, 2005, 2006, 2007, 2008, 2009, 2010, 2011, 2012, 2014, 2015, 2025, 2031, 2032, 2034, 2035, 2045, 2048, 2049, 2050, 2051, 2053, 2055, 2059, 2060, 2061, 2062, 2063, 2064, 2065, 2066, 2067, 2068, 2069, 2070, 2071, 2072, 2073, 2074, 2075, 2076, 2077, 2078, 2079, 2081, 2082, 2083, 2084, 2085, 2087, 2089, 2091, 2092, 2093, and 2100; and tract 202102, blocks 1000, 1001, 1002, 1003, 1004, 1005, 1006, 1007, 1008, 1009, 1011, 1014, 1015, 1016, 2000, 2001, 2002, 2003, 2004, 2005, 2006, 2007, 3000, 3001, 3002, 3003, 3004, 3006, 3007, 3008, 3009, 3010, 3011, 3012, 3013, 3014, 3015, 3016, 3017, 3018, 3020, 4011, 4019, 4020, 4021, 4022, 4023, 4024, 4025, 4026, 4027, and 4028; and tract 202103, blocks 1000, 1001, 1003, 1004, 1005, 1006, 1007, 1008, 1009, 1012, 1013, 1014, 1015, 1016, 1019, 1020, 1021, 1022, 1025, 1029, 1030, 1031, 1035, 1036, 1038, 1039, 1040, 1041, 1042, 1043, 1044, 1045, 1046, 1047, 1048, 1049, 1050, 1052, 1059, 1060, 1061, 1062, 1063, 1064, 1065, and 1066; and tract 202201, blocks 1000, 1001, 1002, 1003, 1004, 1005, 1006, 1007, 1008, 1009, 1010, 1011, 2000, 2001, 2002, 2003, 2004, 2005, 2006, 2007, 2008, 2009, 2010, 2011, 2012, 2013, 2014, 3000, 3001, 3002, 3003, 3005, 3006, 3007, 3008, 3009, 3012, 3013, 3015, 3016, 3017, 3018, 3019, 3020, 3021, 3022, 3027, 4000, 4001, 4005, 4006, 4007, 4009, 4011, 4013, 4014, 4015, 4016, 4017, 4018, 4019, 4021, 4022, 4023, 4025, 4026, 4027, 4028, 4029, 4030, 4032, 4033, 4034, and 4038; and tract 202202, blocks 1000, 1001, 1002, 1003, 1004, 1005, 1006, 1007, 1008, 1009, 1010, 1011, 1015, 1017, 1018, 2000, 2001, 2002, 2003, 2004, 2005, 2006, 2007, 2008, 2009, 2010, 2011, 2012, 2013, 2014, 2015, 2016, 2017, 2018, 2019, 2020, 2021, 2022, 2023, 2024, 2025, 2026, 2027, 2028, 2029, 2030, 2031, 2032, 2033, 2034, 2035, 2036, 2037, 2038, 2039, 3000, 3002, 3003, 3004, 3005, 3006, 3009, 3010, 3011, 4000, 4001, 4002, 4003, 4004, 4005, 4006, 4007, 4008, 4009, 5000, 5001, 5002, 5003, 5004, 5005, 5006, 5007, 5008, 5009, and 5010; and tract 202301, blocks 1000, 1001, 1002, 1003, 1004, 1005, 1006, 1007, 1008, 1009, 1010, 1011, 1012, 1014, 1015, 1016, 1017, 1022, 1023, 1024, 1025, 1028, 1029, 1032, 2000, 2001, 2002, 2003, 2004, 2009, 2010, 2011, 2012, 2013, 2014, 2015, 2016, 2017, 2018, 2019, 2020, 2021, 2022, 2023, 2024, 2025, 2026, 2027, 2028, 3000, 3001, 3002, 3003, 3004, 3005, 3006, 3007, 3009, 3010, 3011, 3012, 3013, 3014, 3017, 3018, 3019, 3020, 3021, 3023, 3026, 3028, 3029, 3032, 3035, 3036, 3037, 3038, 3039, 3040, 3041, 3042, 3043, 3044, 3047, 3048, 3051, and 3057; and tract 202302, blocks 1000, 1001, 1002, 1003, 1004, 1005, 1006, 1007, 1008, 1009, 1010, 1011, 1012, 1013, 1014, 1015, 1016, 1017, 1018, 1019, 1020, 1021, 1022, 1023, 1024, 1025, 1026, 1027, 1028, 1029, 1030, 1031, 1032, 1033, 1034, 1035, 1036, 1037, 1038, 1039, 2000, 2001, 2002, 2003, 2004, 2005, 2006, 2007, 2008, 2009, 2010, 2011, 2012, 2013, 2014, 2015, 2016, 2017, 2018, 2019, 2020, 2021, 2022, 2023, 2024, 2025, 2026, 2027, 2028, 2029, 2030, 2031, 2032, 2033, 3000, 3001, 3002, 3003, 3004, 3005, 3006, 3007, 3008, 3009, 3010, 3011, 3012, 3013, 3014, 3015, 4000, 4001, 4002, 4003, 4004, 4005, 4006, 4007, 4008, 4009, 4010, 4011, 4013, 4014, 4015, 4016, 4017, 5000, 5001, 5002, 5003, 5004, 5005, 5006, 5007, 5008, 5009, 5010, 5011, 5012, 5013, 6000, 6001, 6002, 6003, 6004, 6005, 6006, 6007, 7000, 7001, 7002, 7003, 7004, 7005, 7006, 7007, 7008, 7009, 7010, 7011, 7012, 7013, 7014, 7015, 7016, 7017, 7018, 7019, 7020, 7021, 7022, 7023, 7024, 7025, 7026, 7027, and 7029; and tract 202400, blocks 1000, 1002, 1003, 1004, 1005, 1007, 1008, 1009, 1010, 1011, 1012, 1013, 1014, 1015, 1016, 1017, 1018, 1020, 1021, 1022, 2000, 2001, 2002, 2003, 2004, 2006, 2007, 2008, 2009, 2010, 2011, 2012, 2013, 3000, 3001, 3002, 3003, 3004, 3005, 3006, 3007, 3008, 3009, 3010, 3011, 3012, 3013, 3014, 3015, 3016, 3017, 3018, 3019, 3020, 3021, 3022, 3023, 3024, 3025, 3026, 3027, 3028, 3029, 3030, 3031, 3032, 3033, 3034, 3035, 3036, 3037, 3038, 3039, 3040, 3041, 3042, 3043, 4000, 4001, 4002, 4003, 4004, 4006, 4007, 4008, 4009, 4010, 4011, 4014, 4015, 4016, 4017, 4018, 4019, 4020, 4021, 4022, 4023, 4024, 4025, and 4026; and tract 202500, blocks 1002, 1005, 1006, 1007, 1008, 1009, 1010, 1011, 1012, 1013, 1014, 1015, 1016, 1017, 1018, 1019, 1020, 1021, 1022, 1023, 1024, 1025, 1026, 1027, 1028, 1029, 2000, 2001, 2002, 2003, 2004, 2005, 2006, 2007, 2008, 2009, 2010, 2011, 2012, 2013, 2014, 3001, 3003, 3004, 3005, 3006, 3007, 3008, 3010, 3011, 3012, 3014, 3015, 3021, 3023, 3024, 3025, 3026, 3027, 3028, 3029, 3030, 3031, 3032, 3034, 3042, 3043, 3048, 3049, 3050, 3051, 3052, 3055, 4000, 4001, 4002, 4003, 4004, 4005, 4006, 4007, 5000, 5006, 5007, 5008, 5009, 5010, 5011, 5012, and 5013; and tract

202600, blocks 1000, 1001, 1002, 1003, 1004, 1005, 1006, 1007, 1008, 1009, 1010, 1011, 1012, 2000, 2001, 2002, 2003, 2004, 2005, 2006, 2007, 2008, 2009, 2010, 2011, 2012, 2013, 2014, 2015, 2016, 2017, 2018, 2019, 2020, 2021, 3000, 3001, 3002, 3003, 3004, 3005, 3006, 3007, 3008, 3009, and 3010; and tract 202700, blocks 1014, 1015, 1016, 1017, 1018, 1022, 2000, 2001, 2002, 2003, 2004, 2005, 2006, 2007, 2008, 2009, 2010, 2011, 2012, 2013, 2014, 2015, 2016, 2017, and 2018; and tract 202800, blocks 1024, 1025, 1027, 1029, 1030, 1032, 1035, 2000, 2014, 2015, 2016, 2017, 2018, 2019, 2020, 2021, 2022, 2023, 2024, 2025, 2026, 2027, 2028, 2029, 2030, 3009, 3010, 3011, 3012, 3013, 3014, 3015, and 3016; and tract 202902, blocks 3012, 3021, 3022, 3024, and 3028; and tract 203102, blocks 2000, 2001, 2002, 2003, 2004, 2005, 2006, 2007, 2008, 3000, 3001, 3002, 3003, 3004, 5000, 5004, 5005, 5006, 5007, 5008, 5009, 5010, 5011, 5012, and 5013; and tract 203103, blocks 3011, 4000, 4001, 4002, 4003, 4004, 4005, 4006, 4007, 4008, 4009, 5000, 5001, 5002, 5003, 5004, 5005, 5006, 5007, 5008, 5009, 5010, and 5011; and tract 203804, block 3031.

4.98 Ninety–eighth assembly district. All of the following territory in Waukesha County constitutes the 98th assembly district:

(1) That part of the town of Lisbon comprising U.S. census tract 203303, blocks 1018, 1019, and 1020; and tract 203304, blocks 1002, 1006, 1007, 1008, 1009, 1010, 1011, 1013, 1014, 1015, 1016, 1071, 1072, 1073, 2000, 2001, 2002, 2003, 2004, 2005, 2006, and 2065; and tract 203402, blocks 1002, 1003, 1008, 1009, 1011, 1017, 1018, 1019, 3008, 3010, 3013, 3014, 3015, 3016, 3017, 3018, 4008, 4009, and 4011; and tract 203403, blocks 1019 and 3017; and tract 203404, blocks 2029, 2030, 2031, 2032, 2034, 2035, 2036, 2037, 2038, 2039, 2040, 2041, 2042, and 2043; and tract 203406, blocks 4026, 5017, 5018, 5021, 5023, and 5024.

(2) The villages of Pewaukee and Sussex.

(3) The city of Pewaukee.

(4) That part of the city of Waukesha comprising U.S. census tract 202700, blocks 1000, 1001, 1002, 1003, 1004, 1005, 1006, 1007, 1008, 1009, 1010, 1011, 1012, 1013, 1019, 1020, and 1021; and tract 202800, blocks 1000, 1001, 1002, 1003, 1004, 1005, 1007, 1008, 1009, 1010, 1011, 1012, 1013, 1014, 1015, 1016, 1017, 1018, 1019, 1020, 1021, 1022, 1023, 1028, 2001, 2002, 2003, 2004, 2005, 2006, 2007, 2008, 2009, 2010, 2011, 2012, 2013, 3000, 3001, 3002, 3003, 3004, 3005, 3006, 3007, and 3008; and tract 202901, blocks 1004, 1008, 1012, 1014, 1015, 1016, 1017, 1018, 1019, 1020, 1021, 1022, 1023, 1024, 1025, 1026, 1027, 1028, 1029, 1030, 1031, 1032, 2001, 2002, 2003, 2005, 2006, 2007, 2008, 2009, 2010, 2011, 2012, 2013, 2014, 2015, 2016, 2017, 3002, 3003, 3004, 3005, 3006, 3011, 3013, 3014, 3015, 3016, 3017, 3018, 3019, 3020, 3021, 3022, 3023, 3024, 3025, 3026, 3027, 3028, 3029, 3030, 3031, 3032, 3033, 3034, 3035, 3036, 3041, 3042, 3043, 3044, 3045, 4000, 4001, 4002, 4003, 4004, 4005, 4006, 4007, 4008, 4009, and 4010; and tract 202902, blocks 1003, 1004, 1012, 1017, 1018, 1022, 1023, 1024, 1025, 2010, 3000, 3001, 3002, 3003, 3005, 3013, 3014, 3015, 3016, 3017, 3018, 3019, 3020, and 3027; and tract 203000, blocks 1000, 1001, 1002, 1003, 1004, 1005, 1006, 1007, 1008, 1009, 1010, 1011, 1012, 1013, 1014, 1015, 1016, 1017, 1018; 1019, 2017, 2020, 2021, 2027, 2028, 2029, 2030, 2031, 2032, 2033, 2036, 2037, 2038, 2041, 2042, 2043, 2044, 2045, 2046, 2047, 2048, 2049, 2050, 2051, 2052, 2053, 2054, 2055, 2056, 2057, 2058, 2059, 2060, 2061, 2062, 2063, 2064, 2065, 2066, 2077, 2078, 2079, 2085, and 2086; and tract 203101, blocks 1000, 1001, 1002, 1003, 1004, 1005, 1006, 1007, 1008, 1009, 1010, 1011, 1012, 1013, 1014, 1015, 1016, 1017, 1018, 1019, 1020, 2000, 2001, 2002, 2005, 2006, 2007, 2008, 2009, 2010, 2011, 2012, 2013, 2014, 2015, 3005, 3006, 3007, 3008, 3010, 3011, 3012, 3013, 3015, 3016, 3018, 3021, 3022, 3023, 3025, 3026, 4000, 4001, 4002, 4003, 4004, 4005, 4006, 4007, 4008, 4009, 4010, 4011, 4012, 4013, 4014, 4015, 4016, 4017, 4018, 4019, 4020, 4021, 5000, 5001, 5002, 5003, 5004, 5005, 5006, 5007, 5008, 5009, 5010, 5011, 5012, 5013, 5014, 5015, 5016, 5017, 5018, 5019, 5020, 5021, 5022, 5023, and 5024; and tract 203102, blocks 1000, 1001, 1002, 1003, 1004, 1005, 1006, 1007, 1008, 1009, 1010, 1011, 1012, 1013, 4000, 4001, 4002, 4003, 4004, 4005, 4006, 4007, 4008, 4009, 4010, 4011, 4012, 4013, 4014, 4015, 4016, 4017, 4018, 4019, 4020, 4021, 4022, 4023, 4024, 4025, 4026, 4027, 4028, 4029, 4030, 4031, 4032, 4033, 4034, 4035, 5001, 5002, 5003, 5014, 5015, 5016, 5017, 6000, 6001, 6002, 6003, 6004, 6005, 6006, 6007, 6008, 6009, 6010, 6011, 6012, 6013, 6014, 6015, 6016, 6017, 6018, 6019, 6020, 6021, 6022, 6028, 6029, 6030, 6031, 6032, 6033, 6034, 6035, 6036, 6037, 6038, 6039, 6040, 6041, 6042, 6043, 6044, 6045, 6046, 6047, 6048, 6049, 6050, 6051, 6052, 6053, 6054, 6055; 6056, and 6057; and tract 203103, blocks 1000, 1001, 1002, 1003, 1004, 1005, 1006, 1007, 1008, 1009, 1010, 1011, 1012, 2000, 2001, 2002, 2003, 2004, 2005, 2006, 2007, 2008, 2009, 2010, 2011, 2012, 2013, 2014, 2015, 2016, 2017, 2018, 2019, 2020, 2021, 3000, 3001, 3002, 3003, 3004, 3005, 3006, 3007, 3008, 3009, and 3010; and tract 203305, blocks 2050, 2051, 2052, 2054, 2055, 2056, 2057, 2058, 2059, 2060, 2061, 2062, 2070, 2076, 2083, 2110, 2111, 2112, 2113, 2114, 2115, 2116, 2117, 2118, 2121, 2122, 2123, 2125, 2126, 2127, 2128, 2129; 2130, 2131, 2132, 2133, 2134, 2135, and 2138; and tract 203804, blocks 3000, 3001, 3002, 3003, 3004, 3005, 3006, 3007, 3008, 3009, 3010, 3011, 3012, 3013, 3014, 3015, 3016, 3017, 3018, 3019, and 3025.

4.99 Ninety–ninth assembly district. All of the following territory in Waukesha County constitutes the 99th assembly district:

(1) The towns of Delafield, Merton, and Ottawa.

(2) That part of the town of Genesee comprising U.S. census tract 203702, blocks 1033, 1034, 2023, 2024, 2025, 2026, 2027, 2028, 2030, 2031, 2032, 3023, and 3025; and tract 203803, blocks 1000, 1001, 1002, 1003, 1004, 1009, 1010, 1021, 1022, 1025, 1037, 1040, 1100, 2000, 2001, 2002, 2003, 2004, 2005, 2006, 2007, 2024, 2025, 2026, 2031, 2032, and 2033; and tract 203804, blocks 1004, 1005, 1006, 1007, 1008, 1009, 1013, 1014, 1015, 1016, 1017, 1018, 1019, 1025, 1039, 1041, 1042, 1043, 1044, 1045, 1046, 1047, 1048, 1055, 1059, 1060, 1061, 2000, 2001, 2002, 2006, 2011, 2012, 2013, 2014, 2015, 2027, 2032, 2033, 2036, 2037, 3020, 3021, 3022, 3023, 3032, 3033, 3034, 3035, 3036, 3047, 4000, 4001, 4002, 4003, 4004, 4005, 4007, 4008, 4009, 4012, 4013, 4014, 4015, and 4023; and tract 204004, blocks 2002, 2003, 2004, 2005, 2006, 2007, 2008, 2009, 2010, 2014, 2015, 2016, 2017, 2018, 2019, 2020, 2021, 2022, 2023, 2024, 2025, 2039, 2040, 2041, 2042, 2043, 3000, 3001, 3002, 3004, 3005, 3006, 3008, 3009, 3011, 3012, 3013, 3014, 3017, 3018, 3019, 3020, and 4015.

(3) That part of the town of Summit comprising U.S. census tract 203702, blocks 1007, 1013, 1014, 1015, 1016, 1017, 1023, 1024, 1027, 1028, 1029, 1030, 1031, and 1032; and tract 203703, blocks 1015, 1057, and 2013; and tract 203704, blocks 1041 and 1042; and tract 204004, blocks 1001, 1002, 1003, 1004, 1018, 1019, 1020, and 1028; and tract 204100, blocks 1000, 1001, 1005, 1006, 1007, 1008, 1009, 1010, 1012, 1013, 1014, 1015, 1016, 1017, 1018, 1019, 1020, 1021, 1022, 1023, 1024, 1025, 1026, 1027, 1028, 1029, 1030, 1031, 1032, 1033, 1034, 1035, 1036, 1037, 1038, 1039, 1040, 1041, 1042, 1043, 1046, 1047, 1048, 1049, 1050, 1051, 1052, 1053, 1054, 1055, 2053, 2054, 2059, 2060, 3032, 3034, 3035, 3036, 3037, 3043, 3044, 3045, 3046, 3047, 3049, 3051, 3058, 4000, 4007, 4046, 4047, 4049, 4050; 4051, 4052, 4053, 4054, 4055, 4056, 4058, 4059, 4060, 4061, 4062, 4063, 4064, 4065, 4066, 4067, 4068, 4069, 4070, and 4072; and tract 204301, blocks 4021 and 4031; and tract 204302, block 3017; and tract 204502, blocks 4033, 4034, 4035, 4036, 4037, 4039, 4040, and 4041.

(4) The villages of Chenequa, Dousman, Hartland, Merton, Nashotah, North Prairie, Oconomowoc Lake, and Wales.

(5) The city of Delafield.

SECTION 9. 13.92 (1) (b) 3. e. of the statutes is created to read:

13.92 **(1)** (b) 3. e. After passage of any bill that, if enacted, would create legislative districts under ch. 4, in enrolling the bill for presentation to the governor for approval, the legislative reference bureau shall attach to the bill an appendix containing the population statistics for the legislative districts created under the bill; a statewide map of each type of legislative district created under the bill; a map of the legislative districts created under the bill that are in Milwaukee County; and, for any city, village, or town that, under the bill, is divided among 2 or more legislative districts, except a city or village located in more than one county if the district line follows the county line, a detail map illustrating the division of the city, village, or town among the legislative districts.

SECTION 10. Initial applicability.

(1) This act first applies, with respect to regular elections, to offices filled at the 2012 general election.

(2) This act first applies, with respect to special or recall elections, to offices filled or contested concurrently with the 2012 general election.

State of Wisconsin



Date of enactment: **August 9, 2011**
2011 Senate Bill 149 Date of publication*: **August 23, 2011**

2011 WISCONSIN ACT 44

AN ACT *to amend* 3.002 (1m) and 3.004 (2); and *to repeal and recreate* 3.11 to 3.18 of the statutes; **relating to:** congressional redistricting.

The people of the state of Wisconsin, represented in senate and assembly, do enact as follows:

SECTION 1. 3.002 (1m) of the statutes is amended to read:

3.002 **(1m)** Reference to any county or municipality means that county or municipality as its boundaries exist on ~~August~~ April 1 of the year ~~following~~ of the federal decennial census on which the districting plan described under subch. II is based.

SECTION 2. 3.004 (2) of the statutes is amended to read:

3.004 **(2)** "Ward" means a ~~municipal~~ ward ~~in effect on August 1 of the year following the federal decennial census on which~~ prescribed by a municipality based upon municipal boundaries in effect on April 1 of the year of the federal decennial census in accordance with the most recent revision of municipal wards under s. 5.15 upon which the districting plan described under subch. II is based.

SECTION 3. 3.11 to 3.18 of the statutes are repealed and recreated to read:

3.11 First congressional district. All of the following territory constitutes the first congressional district:

(1) WHOLE COUNTIES. Kenosha and Racine.

(2) MILWAUKEE COUNTY. That part of Milwaukee County consisting of all of the following:

(a) The villages of Greendale and Hales Corners.

(b) The cities of Franklin and Oak Creek.

(3) ROCK COUNTY. That part of Rock County consisting of all of the following:

(a) The towns of Bradford, Clinton, Johnstown, and Lima.

(b) That part of the town of Harmony comprising U.S. census tract 1202, blocks 3004 and 3095; and tract 1302, blocks 4000, 4001, 4002, 4003, 4006, 4007, 4008, 4009, 4010, 4011, 4012, 4073, 4074, 4075, 4076, 5007, 5023, and 5037; and tract 1303, blocks 1000, 1001, 1002, 1003, 1004, 1005, 1006, 1007, 1008, 1009, 1010, 1012, 1013, 1014, 1016, 1018, 1020, 1035, 1036, 1037, 1038, 1039, 1040, 1041, 1042, 1043, 1044, 1045, 1049, 1053, 1065, 1068, 1069, 1073, 1075, 1076, 1077, 1084, 1085, 2000, 2001, 2003, 2004, 2006, 2008, 2011, 2012, 2013, 2020, 2022, 2056, 2057, 2060, 2061, 2062, and 2063; and tract 1304, blocks 1000, 1004, 1005, 1075, 1077, 1078, and 1079.

(c) That part of the town of Janesville comprising U.S. census tract 500, blocks 1004, 1011, 1012, 1016, 1017, 1021, 1028, 1038, 1039, and 1040; and tract 1201, blocks 1020, 2001, 2029, 2033, 2036, 2040, 2041, 2045, and 2069; and tract 1202, blocks 2027, 2029, 2032, 2034, 2038, 2040, 2041, 2043, 2044, 2046, 2050, 2051, 2059, and 2072.

(d) That part of the town of La Prairie comprising U.S. census tract 1000, blocks 1037, 1038, and 1048; and

* Section 991.11, WISCONSIN STATUTES 2009–10 : Effective date of acts. "Every act and every portion of an act enacted by the legislature over the governor's partial veto which does not expressly prescribe the time when it takes effect shall take effect on the day after its date of publication as designated" by the secretary of state [the date of publication may not be more than 10 working days after the date of enactment].

tract 1302, blocks 4013, 4014, 4015, 4016, 4017, 4018, 4023, 4024, 4025, 4026, 4027, 4028, 4029, 4030, 4031, 4032, 4033, 4034, 4035, 4036, 4037, 4038, 4039, 4040, 4041, 4042, 4043, 4044, 4045, 4046, 4047, 4048, 4049, 4050, 4051, 4052, 4054, 4055, 4056, 4057, 4058, 4059, 4060, 4061, 4062, 4063, 4064, 4065, 4066, 4067, 4068, 4069, 4070, 4071, 4072, 4080, 4081, 4082, and 4083; and tract 1400, blocks 1000, 1001, 1007, 1008, 1009, 1010, 1012, 1015, 1016, 1017, 1018, 1019, 1020, 1023, 1024, 1027, 1028, 1029, and 1044.

(e) That part of the town of Milton comprising U.S. census tract 3100, blocks 1000, 1001, 1002, 1020, 1021, 1022, 1023, 1024, 1025, 1027, 1039, 1041, 3043, 3046, 5000, 5001, 5003, 5020, 5032, 5040, 5041, 5047, and 5048.

(f) That part of the town of Rock comprising U.S. census tract 1201, blocks 3002, 3003, 3005, 3006, 3008, 3029, 3037, 3038, 3039, and 3118; and tract 1400, blocks 3010, 3011, 3014, 3016, 3019, 3020, 4020, 4021, 4023, 4024, 4025, 4026, 4027, 4029, 4030, 4031, 4032, 4033, 4035, 4036, 4056, 4058, 4071, and 4081.

(g) That part of the town of Turtle comprising U.S. census tract 2602, blocks 1000, 1001, 1002, 1003, 1004, 1005, 1006, 1007, 1008, 1009, 1010, 1013, 1014, 1015, 1016, 1017, 1018, 1019, 1020, 1021, 1022, 1023, 1024, 1025, 1026, 1027, 1028, 1029, 1030, 1031, 1032, 1033, 1034, 1035, 1036, 1049, 1050, 1051, 1052, 1053, 1054, 1060, 1071, 1072, 1073, 1119, 1120, 2000, 2001, 2002, 2003, 2004, 2005, 2006, 2007, 2008, 2009, 2010, 2017, 2019, 2022, 2023, 2024, 2026, 2027, 2028, 2029, 2030, 2031, 2032, 2033, 2034, 2035, 2037, 2040, 2140, 2141, 2142, 2151, 2157, 2170, 2171, 2172, 2173, 2174, 2175, 2177, and 2179.

(h) The village of Clinton.

(i) The cities of Janesville and Milton.

(j) That part of the city of Beloit comprising U.S. census tract 2602, blocks 2138, 2139, 2152, and 2153.

(4) WALWORTH COUNTY. That part of Walworth County consisting of all of the following:

(a) The towns of Bloomfield, Darien, Delavan, East Troy, Geneva, La Grange, Lafayette, Linn, Lyons, Richmond, Sharon, Spring Prairie, Sugar Creek, Troy, and Walworth.

(b) That part of the town of Whitewater comprising U.S. census tract 301, blocks 3005, 3006, 3007, 3008, 3009, 3010, 3016, 3017, 3018, 3019, 3020, 3021, 4001, 4002, 4003, 4004, 4006, 4007, 4008, 4009, 4010, 4012, 4013, 4014, 4015, 4016, 4017, 4018, 4019, 4020, 4026, 4027, 4028, 4029, 4030, 4031, 4032, 4033, 4034, 4035, 4036, 4037, 4038, 4039, 4040, 4041, 4042, 4043, 4044, 4045, 4046, 4050, 4051, 4052, 4053, 4054, 4055, 4056, 4057, 4058, 4059, 4060, 4061, 5000, 5001, 5002, 5003, 5004, 5005, 5006, 5007, 5008, 5009, 5010, 5011, 5012, 5013, 5014, 5015, 5016, 5017, 5018, 5019, 5020, 5021, 5022, 5023, 5024, and 5027; and tract 400, blocks 2025, 2073, 2077, 2078, 2079, 2083, 4026, and 4027; and tract 502, blocks 1028, 1029, 1030, 1041, and 1043.

(c) The villages of Darien, East Troy, Fontana–on–Geneva Lake, Sharon, Walworth, and Williams Bay.

(d) That part of the village of Genoa City located in the county.

(e) That part of the village of Mukwonago located in the county.

(f) The cities of Delavan, Elkhorn, and Lake Geneva.

(g) That part of the city of Burlington located in the county.

(5) WAUKESHA COUNTY. That part of Waukesha County consisting of all of the following:

(a) The towns of Eagle, Genesee, Mukwonago, Ottawa, and Vernon.

(b) That part of the town of Waukesha comprising U.S. census tract 201600, blocks 2009, 2019, 2026, 2027, 2028, 2029, 2030, 2031, 2032, 3006, 3007, and 3015; and tract 202101, blocks 1006, 1008, 1009, 1010, 1011, 1012, 1013, 1014, 1015, 1016, 1017, 1018, 2001, 2002, 2003, 2004, 2019, 2021, 2022, 2023, 2024, 2026, 2027, 2028, 2029, 2030, 2033, 2038, 2039, 2040, 2041, 2044, 2046, 2047, 2052, 2054, 2056, 2057, 2058, 2080, 2086, 2090, 2098, and 2099; and tract 202102, blocks 3005, 3019, 3021, 3022, 4000, 4001, 4002, 4003, 4004, 4005, 4006, 4007, 4008, 4009, 4010, 4012, 4013, 4014, 4015, 4016, 4017, 4018, 4029, 4030, 4031, 4032, 4033, 4034, 4035, 4036, 4037, 4038, 4039, 4040, 4041, 4042, 4043, 4044, 4045, 4046, 4047, 4048, 4049, 4050, 4051, 4052, 4053, 4054, and 4055; and tract 202103, blocks 1010, 1011, 1017, 1018, 1023, 1024, 1026, 1027, 1028, 1032, 1033, 1034, 1037, 1053, 1054, 1055, 1056, 1057, 1058, 2000, 2001, 2002, 2003, 2004, 2005, 2006, 2007, 2008, 2009, 2010, 2011, 2012, 2013, 2014, 2015, 2016, 2017, 2018, 2019, 2020, 2021, 2022, 2023, 2024, 2025, and 2026; and tract 202201, blocks 3004, 3023, 3024, 3025, 3026, 4035, 4036, and 4037; and tract 202301, blocks 3030, 3033, 3045, 3046, 3049, 3050, 3052, 3053, 3054, 3055, and 3056; and tract 202302, blocks 7028, 7030, 7031, 7032, 7033, 7034, 7035, 7036, 7037, 7038, 7039, 7040, 7041, 7042, and 7043; and tract 203804, blocks 3026, 3027, 3028, 3029, 3030, 3037, 3038, 3039, 3040, 3041, 3042, 3043, 3044, 3045, and 3046.

(c) The villages of Big Bend, Eagle, North Prairie, and Wales.

(d) That part of the village of Dousman comprising U.S. census tract 204003, blocks 1027, 1043, 1044, 2001, 2002, 2003, 2004, 2005, 2006, 2007, 2010, 2013, 2016, 2017, 2018, 2019, 2020, 2021, 2022, 2023, 2024, 2025, 2026, 2027, 2028, 2029, 2030, 2031, 2032, 2034, 2037, 2038, 2041, 2050, 2051, 2053, 2054, 3000, 3001, 3002, 3003, 3004, 3012, 3013, 3014, 3016, 3018, 3019, 3020, 3021, 3022, 3023, 3028, 3029, 3032, 3033, 3034, 3035, 3036, 3037, 3041, 3043, 3047, 3052, 3056, 3061, and

3064; and tract 204004, block 5009; and tract 204100, blocks 3055, 3056, 3057, and 3059.

(e) That part of the village of Mukwonago located in the county.

(f) The city of Muskego.

(g) That part of the city of New Berlin comprising U.S. census tract 201503, blocks 5014, 5015, 5016, and 5017; and tract 201504, blocks 1000, 1001, 1002, 1003, 1004, 1005, 1006, 1007, 1008, 1009, 1010, 1011, 1012, 1013, 1014, 1015, 1016, 1017, 1018, 1019, 1020, 1021, 1022, 1023, 1024, 1025, 1026, 1027, 1028, 1029, 1030, 1031, 1032, 1033, 1034, 1035, 1036, 1037, 1038, 2000, 2001, 2002, 2003, 2004, 2005, 2006, 2007, 2008, 2009, 2010, 2011, 2012, 2013, 2014, 2015, 2016, 2017, 2018, 2019, 2020, 2021, 2022, 2023, 2024, 2025, 2026, 2027, and 2028; and tract 201505, blocks 2036 and 2038; and tract 201506, blocks 1035, 1036, 1037, 3000, 3001, 3002, 3003, 3004, 3005, 3006, 3007, 3008, 3009, 3010, 3011, 3012, 3013, 3014, 3015, 3016, 3017, 3018, 3019, 3020, 3021, 3022, 3023, and 3024; and tract 201600, blocks 1003, 1004, 1005, 1006, 1007, 1008, 1010, 1011, 4000, 4001, 4002, 4003, 4004, 4006, 4008, 4009, 4010, 4011, 4012, 4013, 4014, 4015, 4021, 4022, 4023, 4025, 4050, 4051, 4052, and 4053.

3.12 Second congressional district. All of the following territory constitutes the 2nd congressional district:

(1) WHOLE COUNTIES. Dane, Green, Iowa, Lafayette, and Sauk.

(2) RICHLAND COUNTY. That part of Richland County consisting of all of the following:

(a) The town of Ithaca.

(b) That part of the town of Buena Vista comprising U.S. census tract 970200, blocks 3037, 3038, 3039, 3040, 3050, 3051, 3052, 3053, 3054, 3055, 3060, 3061, 3062, 3063, 3064, 3065, 3066, 3067, 3068, 3069, 3070, 3090, 3139, and 3140; and tract 970500, blocks 1000, 1001, 1002, 1003, 1004, 1005, 1006, 1007, 1008, 1009, 1010, 1011, 1012, 1013, 1014, 1015, 1016, 1017, 1018, 1019, 1020, 1021, 1022, 1023, 1024, 1025, 1026, 1027, 1028, 1029, 1030, 1031, 1032, 1033, 1034, 1035, 1036, 1037, 1038, 1039, 1040, 1041, 1042, 1043, 1044, 1045, 1046, 1047, 1048, 1049, 1050, 1051, 1052, 1053, 1054, 1055, 1056, 1057, 1058, 1059, 1060, 1061, 1062, 1063, 1064, 1066, 1067, 1068, 1069, 1072, 1073, 2005, 2008, 2009, 2010, 2011, 2012, 2013, 2014, 2015, 2016, 2017, 2018, 2019, 2020, 2021, 2080, 2088, 2091, 2092, 2093, 2094, 3031, 3032, 3033, 3034, 3035, 3036, 3037, 3038, 3039, 3040, 3041, 3042, 3043, 3046, 3047, 3048, 3049, 3054, 3055, 3056, 3057, 3058, 3059, 3060, 3061, 3062, 3091, 3092, 3093, 3094, 3095, 3096, 3097, 3098, 3099, 3100, 3101, 3107, 3108, 3109, 3110, 3120, 3121, 3122, 3124, and 3125.

(c) The village of Lone Rock.

(d) That part of the village of Cazenovia located in the county.

(3) ROCK COUNTY. That part of Rock County consisting of all of the following:

(a) The towns of Avon, Beloit, Center, Fulton, Magnolia, Newark, Plymouth, Porter, Spring Valley, and Union.

(b) That part of the town of Harmony comprising U.S. census tract 1202, blocks 3000, 3003, 3005, and 3082; and tract 1303, blocks 1017, 1021, 1022, 1023, 1024, 1025, 1026, 1027, 1029, 1030, 1031, 1032, 1033, and 1034.

(c) That part of the town of Janesville comprising U.S. census tract 1201, blocks 2014, 2015, 2016, 2017, 2018, 2019, 2020, 2021, 2022, 2032, 2043, 2056, 2057, and 2058; and tract 1202, blocks 2000, 2001, 2002, 2008, 2009, 2010, 2011, 2012, 2013, 2014, 2015, 2016, 2017, 2018, 2019, 2020, 2021, 2022, 2023, 2024, 2035, 2036, 2037, 2048, 2049, 2060, 2061, 2062, 2063, 2070, 2071, 3006, 3007, 3008, 3009, 3010, 3011, 3012, 3013, 3014, 3015, 3016, 3017, 3018, 3019, 3020, 3021, 3022, 3023, 3024, 3025, 3026, 3027, 3028, 3029, 3030, 3031; 3032, 3033, 3034, 3035, 3036, 3037, 3038, 3039, 3040, 3041, 3042, 3043, 3044, 3045, 3046, 3047, 3048, 3049, 3050, 3051, 3052, 3053, 3054, 3055, 3056, 3057, 3067, 3068, 3069, 3070, 3071, 3072, 3073, 3074, 3075, 3076, 3077, 3085, 3086, 3087, 3088, 3089, 3090, 3091, 3092, 3093, 3094, 3096, 3097, and 3098.

(d) That part of the town of La Prairie comprising U.S. census tract 1302, block 4053; and tract 1400, blocks 1021, 1031, 1032, 1033, 1034, 1035, 1036, 1037, 1038, 1039, 1040, 1041, 1042, and 1043.

(e) That part of the town of Milton comprising U.S. census tract 3002, blocks 1000, 1001, 1002, 1003, 1004, 1005, 1006, 1025, 1026, 1027, 1028, 1029, 1030, 1031, 1032, 1033, 1034, 1035, 1036, 1037, 1038, 1039, 1040, 1041, 1042, 1043, 1044, 1045, 1046, 1047, 1048, 1052, 1053, and 1055; and tract 3100, blocks 1003, 1004, 1005, 1006, 1007, 1008, 1009, 1010, 1011, 1012, 1013, 1014, 1015, 1016, 1017, 1018, 1019, 1034, 1046, 2000, 2001, 2002, 2003, 2004, 2005, 2006, 2007, 2008, 2009, 2010, 2011, 2012, 2013, 2014, 2015, 2016, 2017, 2018, 2019, 2020, 2021, 2022, 2023, 2024, 2025, 2026, 2027, 2028, 2029, 2030, 2031, 2045, 2050, 2051, 2052, 2055, 3015, 3016, 3021, 3022, 3023, 3034, 3035, 3036, and 3045.

(f) That part of the town of Rock comprising U.S. census tract 1201, blocks 3007, 3011, 3013, 3014, 3015, 3016, 3017, 3018, 3019, 3020, 3021, 3022, 3023, 3024, 3025, 3026, 3027, 3028, 3056, 3057, 3058, 3061, 3067, 3068, 3069, 3070, 3071, 3072, 3073, 3089, 3090, 3091, 3092, 3093, 3094, 3095, 3096, 3097, 3098, 3099, 3100, 3101, 3102, 3103, 3104, 3105, 3107, 3108, 3109, 3110, 3111, 3112, 3113, 3114, 3115, 3116, 3117, 3119, 3120, and 3121; and tract 1400, blocks 2000, 2001, 2002, 2003, 2004, 2005, 2006, 2007, 2008, 2009, 2010, 2011, 2012, 2013, 2014, 2015, 2016, 2017, 2018, 2019, 2020, 2021, 2022, 2023, 2024, 2025, 3018, 3022, 4074, 4075, 4076, 4077, 4078, 4079, and 4080.

(g) That part of the town of Turtle comprising U.S. census tract 1500, blocks 2000 and 2001; and tract 1900, blocks 1020, 1021, 1024, 1031, 2000, 2001, 2002, 2003, 2006, and 2026; and tract 2601, blocks 1000, 1001, 1002, 1003, 1006, 1007, 1008, 1009, 1010, 1011, 1012, 1013, 1014, 1021, 1022, 1023, 1024, 1025, 1026, 1027, 1028, 1031, 1032, 1045, 2002, 2016, 2017, 2019, 2020, 2022, 2023, 2024, 2025, 2027, 2031, 2035, 2040, 2044, and 2046; and tract 2602, blocks 1011, 1012, 1037, 1038, 1039, 1040, 1042, 1044, 1046, 1048, 1055, 1059, 1062, 1064, 1065, 1066, 1067, 1068, 1069, 1070, 1074, 1075, 1076, 1077, 1082, 1083, 1084, 1085, 1086, 1087, 1088, 1089, 1090, 1091, 1102, 1103, 2018, 2021, 2044, 2047, 2076, 2079, 2083, 2099, 2103, 2110, 2112, 2113, 2116, 2117, 2118, 2119, 2120, 2123, 2161, 2162, and 2164.

(h) The villages of Footville and Orfordville.

(i) The city of Evansville.

(j) That part of the city of Beloit comprising U.S. census tract 1500, blocks 1000, 1001, 1002, 1003, 1004, 1005, 1006, 1007, 1008, 1009, 1010, 1011, 1012, 1013, 1014, 1015, 1016, 1017, 1018, 2002, 2003, 2004, 2005, 2006, 2007, 2008, 2009, 2010, 2011, 2012, 2013, 2014, 2015, 2016, 2017, 2018, 2019, 2020, 2021, 2022, 2023, 2024, 2025, 2026, 2027, 2028, 2029, 2030, 2031, 2032, 2033, 2034, 2035, 2036, 2037, 2038, 2039, 2040, 2041, 2042, 2043, 2044, 2045, 2046, 2047, 2048, 2049, 2050, 2051, 2052, 2053, 2054, 2055, 2056, 2057, 2058, 2059, 2060, 2061, and 2062; and tract 1600, blocks 1000, 1001, 1002, 1003, 1004, 1005, 1006, 1007, 1008, 1009, 1010, 1011, 1012, 2000, 2001, 2002, 2003, 2004, 2005, 2006, 2007, 2008, 2009, 2010, 2011, 2012, 2013, 2014, 2015, 2016, 2017, 2018, 2019, 2020, 3000, 3001, 3002, 3003, 3004, 3005, 3006, 3007, 3008, 3009, 3010, 3011, 3012, 3013, 3014, 4000, 4001, 4002, 4003, 4004, 4005, 4006, 4007, 4008, 4009, 4010, 4011, 4012, 4013, 4014, 4015, 4016, 4017, 4018, 4019, and 4020; and tract 1700, blocks 1006, 1008, 1009, 1010, 1011, 1012, 1013, 1014, 1015, 1016, 1017, 1018, 1019, 1020, 1021, 1022, 1023, 1024, 1025, 1026, 1027, 1028, 1029, 1030, 1031, 1032, 1033, 1034, 1035, 1036, 1037, 1038, 1039, 1040, 1041, 1042, 1043, 1044, 1045, 1046, 1047, 1048, 1049, 1050, 1051, 1052, 1053, 1054, 1055, 1056, 1057, 2000, 2001, 2002, 2003, 2004, 2005, 2006, 2007, 2008, 2009, 2010, 2011, 2012, 2013, 2014, 2015, 2016, 2017, 2018, 2019, 2020, 2021, 2022, 2023, 2024, 2025, 2026, 2027, 2028, 2029, 2030, 2031, 2032, 2033, 2034, 2035, 2036, 2037, 2038, 2039, 2040, 3000, 3001, 3002, 3003, 3004, 3005, 3006, 3007, 3008, 3009, 3010, 3011, 3012, 3013, 3014, 3015, 3016, 3017, 3018, 3019, and 3020; and tract 1800, blocks 1000, 1001, 1002, 1003, 1004, 1005, 1006, 1007, 1008, 1009, 1010, 1011, 1012, 1013, 1014, 1015, 1016, 1017, 1018, 1019, 1020, 1021, 2000, 2001, 2002, 2003, 2004, 2005, 2006, 2007, 2008, 2009, 2010, 2011, 2012, 2013, 2014, 2015, 2016, 2017, 2018, 2019, 2020, 2021, 2022, 3000, 3001, 3002, 3003, 3004, 3005, 3006, 3007, 3008, 3009, 3010, 3011, 3012, 3013, 3014, 3015, 3016, 3017, 3018, 3019, 3020, 4000, 4001, 4002, 4003, 4004, 4005, 4006, 4007, 4008, 4009, 4010, 4011, 4012, 4013, 4014, 4015, 4016, 4017, 4018, 4019, 4020, 4021, 4022, 4023, 4024, 4025, 4026, and 4027; and tract 1900, blocks 1000, 1001, 1002, 1003, 1004, 1005, 1006, 1007, 1008, 1009, 1010, 1011, 1012, 1013, 1014, 1015, 1016, 1017; 1018, 1019, 1022, 1023, 1025, 1026, 1027, 1028, 1029, 1030, 1032, 1033, 1034, 1035, 1036, 1037, 1038, 1039, 2004, 2005, 2007, 2008, 2009, 2010, 2011, 2012, 2013, 2014, 2015, 2016, 2017, 2018, 2019, 2020, 2021, 2022, 2023, 2024, and 2025; and tract 2000, blocks 1000, 1001, 1002, 1003, 1004, 1005, 1006, 1007, 1008, 1009, 1010, 1011, 1012, 1013, 1014, 1015, 1016, 1017, 1018, 1019, 1020, 1021, 1022, 1023, 1024, 1025, 1026, 1027, 1028, 1029, 1030, 1031, 1032, 1033, 1034, 1035, 1036, 2000, 2001, 2002, 2003, 2004, 2005, 2006, 2007, 2008, 2009; 2010, 2011, 2012, 2013, 2014, 2015, 2016, 2017, 2018, 2019, 2020, 2021, 2022, 2023, 2024, 2025, 2026, 2027, 2028, 2029, 2030, 2031, 2032, 2033, 2034, 2035, 2036, 2037, 2038, 2039, 2040, 2041, 2042, 2043, 2045, 2047, 2048, 2049, 2050, 2051, 2052, 2053, 2054, 2055, 2056, 2057, 2058, 2059, and 2060; and tract 2100, blocks 1008, 1010, 1012, 1020, 1024, 1025, 1028, 1030, 1031, 1033, 1034, 1035, 1036, 1037, 1038, 1042, 1044, 1046, 1048, 1050, 1051, 1052, 1056, 1057, 1058, 1059, 1060, 1062, 1063, 1064, 1066, 1067, 1068, 1069, 1070, 1071, 1072, 1073, 1074, 1075, 2000, 2001, 2002, 2003, 2004, 2005, 2006, 2007, 2008, 2009, 2010, 2011, 2012, 2013, 3000, 3001, 3002, 3003, 3004, 3005, 3006, 3007, 3008, 3009, 3010, 3011, 3012, 3013, 3014, 3015, 3016, 3017, 3018, and 3019; and tract 2200, blocks 1003, 1004, 1005, 1009, 1011, 1012, 1013, 1014, 1015, 1016, 1017, 1018, 1022, 1023, 1024, 1025, 1026, 1027, 1028, 1029, 1032, 1035, 1039, 1043, 1046, 2019, 2020, 2022, 2023, 2025, 2030, 2031, 2046, 2049, 2051, 2056, 2057, 2067, 2068, 2069, and 2073; and tract 2300, blocks 1008, 1009, 1010, 1017, 1018, 1021, 1022, 1023, 1024, 1025, 1026, 1030, 1031, 1033, 2001, 2002, 2006, 2015, 2016, 2017, 2018, 2024, 2025, 2026, and 2027; and tract 2400, blocks 1008, 1009, 1010, 1011, 1012, 1013, 1014, 1015, 1016, 1018, 1026, 1027, and 2023; and tract 2500, blocks 1000, 1001, 1002, 1003, 1004, 1005, 1006, 1007, 1008, 1009, 1010, 1011, 1012, 1013, 1014, 1015, 1018, 1019, 1020, 1021, 1022, 1023, 1024, 1025, 1026, 1027, 1028, 1029, 1030, 1031, 2000, 2001, 2002, 2003, 2004, 2005, 2006, 2007, 2008, 2009, 2010, and 2011; and tract 2601, blocks 1004, 1005, 1015, 1016, 1017, 1018, 1019, 1020, 1029, 1030, 1033, 1034, 1035, 1036, 1037, 1038, 1039, 1040, 1041, 1042, 1043, 1044, 1046, 1047, 2000, 2001, 2003, 2004, 2005, 2006, 2007, 2008, 2009, 2010, 2011, 2012, 2013, 2014, 2015, 2018, 2021, 2026, 2028, 2029, 2030, 2032, 2033, 2034, 2036, 2037, 2038, 2039, 2041, 2042, 2043, 2045, 2047, 2048, 3000, 3001, 3002, 3003, 3004, 3005, 3006, 3007, 3008, 3009, 3010, 3011, 3012, 3013, 3014, 3015, 3016, 3017, 3018, 3019, 3020, 3021, 3022, 3023, 3024, 3025, 3026, 3027, 3028, 3029, 3030, 3031, 3032, 3033,

3034, 3035, 3036, 3037, 3038, 3039, 3040, 3041, 3042, 3043, 3044, 3045, 3046, 3047, 3048, 3049, and 3050; and tract 2602, blocks 1041, 1043, 1045, 1047, 1056, 1057, 1058, 1061, 1063, 1078, 1079, 1080, 1081, 1092, 1093, 1094, 1095, 1096, 1097, 1098, 1099, 1100, 1101, 1104, 1105, 1106, 1107, 1108, 1109, 1110, 1111, 1112, 1113, 1114, 1115, 1116, 1117, 1118, 2011, 2012, 2013, 2014, 2015, 2016, 2020, 2025, 2036, 2038, 2039, 2041, 2042, 2043, 2045, 2046, 2048, 2049, 2050, 2051, 2052, 2053, 2054, 2055, 2056, 2057, 2058, 2059, 2060, 2061, 2062, 2063, 2064, 2065, 2066, 2067, 2068, 2069, 2070, 2071, 2072, 2073, 2074, 2075, 2077, 2078, 2080, 2081, 2082, 2084, 2085, 2086, 2087, 2088, 2089, 2090, 2091, 2092, 2093, 2094, 2095, 2096, 2097, 2098, 2100, 2101, 2102, 2104, 2105, 2106, 2107, 2108, 2109, 2111, 2114, 2115, 2121, 2122, 2124, 2125, 2126, 2127, 2128, 2129, 2130, 2131, 2132, 2133, 2134, 2135, 2136, 2137, 2143, 2144, 2145, 2146, 2147, 2148, 2149, 2150, 2154, 2155, 2156, 2158, 2159, 2160, 2163, 2165, 2166, 2167, 2168, 2169, 2176, 2178, and 2180.

(k) That part of the city of Brodhead located in the county.

(L) That part of the city of Edgerton located in the county.

3.13 Third congressional district. All of the following territory constitutes the 3rd congressional district:

(1) WHOLE COUNTIES. Adams, Buffalo, Crawford, Dunn, Eau Claire, Grant, La Crosse, Pepin, Pierce, Portage, Trempealeau, and Vernon.

(2) CHIPPEWA COUNTY. That part of Chippewa County consisting of all of the following:

(a) The towns of Hallie, Howard, Lafayette, Sigel, and Wheaton.

(b) That part of the town of Anson comprising U.S. census tract 11000, blocks 6045 and 6071.

(c) That part of the town of Eagle Point comprising U.S. census tract 10500, blocks 4058, 4059, and 4062.

(d) That part of the town of Edson comprising U.S. census tract 10800, blocks 1054, 1055, 1056, 1057, 1063, 4000, 4001, 4002, 4003, 4004, 4005, 4006, 4007, 4008, 4009, 4010, 4011, 4018, 4019, 4020, 4021, 4022, 4023, 4024, 4025, 4026, 4027, 4028, 4029, 4030, 4031, 4032, 4033, 4034, 4035, 4036, 4037, 4038, 4039, 4040, 4041, 4042, 4043, 4044, 4045, 4046, 4047, 4048, 4049, 4059, 5030, 5067, 5069, 5070, 5075, 5076, 5079, 5080, 5081, 5082, 5092, 5093, 5094, 5095, 5096, 5097, 5098, 5099, 5100, 5101, 5102, and 5105.

(e) That part of the town of Goetz comprising U.S. census tract 10800, blocks 1002, 1004, 1005, 1006, 1008, 1009, 1014, 1015, 1029, 1031, 1032, 1036, 2000, 2001, 2002, 2003, 2041, 2056, 3000, 3001, 3020, and 3021; and tract 10900, blocks 3009, 3014, 3015, 3016, 3017, 3077, 3078, 3091, and 3092; and tract 11000, blocks 6046, 6059, 6060, 6061, 6062, 6063, 6064, 6065, 6066, 6067, 6068, 6072, 6075, 6076, 6077, 6078, 6079, 6080, 6083, and 6084.

(f) The villages of Boyd, Cadott, and Lake Hallie.

(g) The city of Chippewa Falls.

(h) That part of the city of Eau Claire located in the county.

(3) JACKSON COUNTY. That part of Jackson County consisting of all of the following:

(a) The towns of Adams, Albion, Brockway, Curran, Franklin, Garfield, Hixton, Irving, Komensky, Manchester, Melrose, Millston, North Bend, Northfield, and Springfield.

(b) That part of the town of Alma comprising U.S. census tract 960200, blocks 1090, 1098, 1099, 1104, 1105, 1106, 1107, 1109, 1112, 1114, 1115, 1116, 1120, 1121, 2020, 2021, 2026, 2027, 2028, 2071, 2072, 2073, 2075, 2078, 2079, 2080, 2081, 2082, 2083, 2084, 2086, 2087, 2090, 2091, 2092, 2095, 2099, 2105, 3052, 3053, 3054, 3055, 3056, 3057, 3058, 3062, 3063, 3064, 3065, 3068, 3069, 3094, and 3095.

(c) The villages of Alma Center, Hixton, Melrose, Merrillan, and Taylor.

(d) The city of Black River Falls.

(4) JUNEAU COUNTY. That part of Juneau County consisting of all of the following:

(a) The towns of Fountain, Kildare, Lemonweir, Lindina, Lyndon, Marion, Orange, Plymouth, Seven Mile Creek, Summit, and Wonewoc.

(b) That part of the town of Clearfield comprising U.S. census tract 100200, blocks 1182 and 1191; and tract 100300, blocks 2096, 2097, 2098, 2099, and 2101; and tract 100400, blocks 1000, 1010, 3004, 3005, 3006, 3007, 3008, 4000, and 4007.

(c) That part of the town of Germantown comprising U.S. census tract 100300, blocks 1036, 1037, 1038, 1039, 1040, 1044, 1045, 1046, 1047, 1048, 1049, 1050, 1051, 1052, 1053, 1054, 1055, 1056, 1057, 1058, 1059, 1060, 1061, 1062, 1063, 1064, 1065, 1066, 1067, 1068, 1069, 1070, 1071, 1072, 1073, 1074, 1075, 1082, 1083, 1084, 1085, 1086, 1087, 1088, 1089, 1090, 1091, 1092, 1093, 1094, 1095, 1096, 1097, 1098, 1099, 1100, 1101, 1102, 1103, 1104, 1105, 1106, 1107, 1108, 1109, 1110, 1111, 1112, 1113, 1114, 1115, 1116, 1117, 1118, 1121, 1122, 1123, 1124, 1125, 1126, 1127, 1133, 1134, 1135, 1136, and 1137; and tract 100400, blocks 2000, 2001, 2002, 2003, 3000, 3001, 3002, 3003, 3012, 3013, 3014, 3015, 3016, and 3028.

(d) That part of the town of Lisbon comprising U.S. census tract 100200, blocks 1190, 2000, 2002, 2003, 2004, 2005, 2006, 2007, 2008, 2009, 2010, 2013, 2014, 2015, 2016, 2017, 2018, 2019, 2020, 2021, 2022, 2023, 2024, 2025, 2026, 2027, 2028, 2032, 2033, 2034, 2035, 2036, 2037, 2042, 2043, 2052, 3008, 3009, 3010, 3011, 3012, 3013, 3014, 3025, 3075, and 3076; and tract 100400, blocks 1011, 1012, 1013, 1014, 1015, 1016,

1026, 1027, 1028, 1066, 1067, 1068, 1069, 3009, 3010, 3011, 3029, 3030, 3031, 3032, 3033, 3034, 3035, 3036, 3037, 3039, 3040, 4005, 4006, 4008, 4018, 4019, 4020, 4027, 4050, 4051, 4052, 4053, 4054, 4079, 4080, 4081, 4082, 4083, 4092, 4093, 4104, and 4111.

(e) The villages of Camp Douglas, Hustler, Lyndon Station, Union Center, and Wonewoc.

(f) The cities of Elroy, Mauston, and New Lisbon.

(g) That part of the city of Wisconsin Dells located in the county.

(5) MONROE COUNTY. That part of Monroe County consisting of all of the following:

(a) The towns of Adrian, Angelo, Clifton, Glendale, Grant, Greenfield, Jefferson, Lafayette, Leon, Little Falls, New Lyme, Oakdale, Portland, Ridgeville, Sheldon, Sparta, Tomah, Wellington, Wells, and Wilton.

(b) That part of the town of La Grange comprising U.S. census tract 950100, block 3075; and tract 950500, blocks 1003, 1007, 1010, 1015, 1026, 1030, 1040, 1041, 1061, 1064, 1066, 1071, 1080, 1092, and 1133; and tract 950600, blocks 2007, 2008, 2009, 2010, 2021, 2027, 2030, 2031, 2035, 2052, 2054, and 2055; and tract 950700, blocks 2038, 2039, and 2040.

(c) The villages of Cashton, Kendall, Melvina, Norwalk, Oakdale, and Wilton.

(d) The city of Sparta.

(e) That part of the city of Tomah comprising U.S. census tract 950100, blocks 3076, 3077, 3078, 3079, 3080, 4053, 4054, 4076, 4077, 4078, 4111, 4112, 4115, 4116, 4127, and 4136; and tract 950500, blocks 1000, 1001, 1002, 1008, 1009, 1011, 1012, 1013, 1014, 1016, 1017, 1018, 1019, 1020, 1021, 1022, 1023, 1024, 1025, 1027, 1028, 1029, 1031, 1035, 1036, 1037, 1038, 1039, 1057, 1060, 1062, 1063, 1065, 1067, 1068, 1069, 1070, 1072, 1073, 1074, 1075, 1076, 1077, 1078, 1079, 1082, 1083, 1084, 1085, 1086, 1087, 1088, 1089, 1091, 1099, 1100, 1101, 1102, 1103, 1104, 1105, 1106, 1107, 1108, 1109, 1110, 1111, 1112, 1113, 1114, 1115, 1116, 1117, 1118, 1119, 1120, 1125, 1126, 1127, 1128, 1129, 1130, 1131, 1132, 1134, 1135, 1136, 1137, 1138, 1139, 1140, 2000, 2001, 2002, 2003, 2004, 2005, 2006, 2007, 2008, 2009, 2010, 2011, 2012, 2013, 2014, 2015, 2016, 2017, 2018, 2019, 2020, 2021, 2022, 2023, 2024, 2035, 3000, 3001, 3002, 3003, 3004, 3005, 3006, 3007, 3008, 3009, 3010, 3011, 3012, 3013, 3014, 3015, 3016, 3017, 3018, 3019, 3020, 3021, 3022, 4000, 4001, 4002, 4003, 4004, 4005, 4006, 4007, 4008, 4009, 4010, 4011, 4012, 4013, 4014, 4015, 4016, 4017, 4018, 4019, 4020, 4021, 4022, and 4023; and tract 950600, blocks 1000, 1001, 1002, 1003, 1004, 1005, 1006, 1007, 1008, 1009, 1010, 1011, 1012, 1013, 1014, 1015, 1016, 1017, 1018, 1019, 1020, 1021, 1022, 1023, 1024, 1025, 1026, 1027, 1028, 1029, 1030, 1031, 1032, 1033, 1034, 1035, 1036, 1037, 1038, 1039, 1040, 1041, 1042, 1043, 1044, 1045, 1046, 1047, 1048, 1049, 1050, 1051, 1052, 1053, 1054, 1055, 1056, 1057, 1058, 1059, 1060, 1061, 1062, 1063, 1064, 1065, 1066, 1067, 1068, 1069, 1070, 1071, 1072, 1073, 1074, 1075, 1076, 1077, 1078, 1079, 1080, 1081, 1082, 1083, 1084, 1085, 1086, 1087, 1088, 1089, 1090, 1091, 1092, 1093, 1096, 1099, 1100, 1101, 1102, 1103, 1104, 1105, 1106, 1107, 1108, 1109, 1110, 1113, 1114, 1115, 1116, 1117, 1118, 1119, 1120, 1121, 1122, 1123, 1124, 1125, 1126, 1127, 1128, 1129, 1132, 1133, 2000, 2001, 2002, 2003, 2004, 2011, 2012, 2013, 2014, 2015, 2016, 2017, 2018, 2019, 2020, 2022, 2023, 2024, 2025, 2026, 2028, 2029, 2032, 2033, 2036, 2037, 2038, 2039, 2040, 2041, 2042, 2043, 2044, 2045, 2046, 2047, 2048, 2049, 2050, 2057, 2058, 2059, 2060, 2061, 2062, 2063, 2064, 2065, 2066, 2073, 2074, 2075, 3000, 3001, 3002, 3003, 3004, 3005, 3006, 3007, 3008, 3009, 3010, 3011, 3012, 3013, 3014, 3015, 3016, 3017, 3018, 3019, 3020, 3021, 3022, 3023, 3024, 3025, 3026, 3027, 3028, 3029, 3030, 3031, 3032, 3033, 3034, 3035, 3036, 3037, 3038, 3039, 3040, 3041, 3042, and 3043; and tract 950700, blocks 2145, 2147, 2148, 2152, 2153, 2154, 2155, 2156, 2157, 2158, 3024, 3027, 3028, and 3029.

(6) RICHLAND COUNTY. That part of Richland County consisting of all of the following:

(a) The towns of Akan, Bloom, Dayton, Eagle, Forest, Henrietta, Marshall, Orion, Richland, Richwood, Rockbridge, Sylvan, Westford, and Willow.

(b) That part of the town of Buena Vista comprising U.S. census tract 970200, block 3078.

(c) The villages of Boaz and Yuba.

(d) That part of the village of Viola located in the county.

(e) The city of Richland Center.

(7) WOOD COUNTY. That part of Wood County consisting of all of the following:

(a) The towns of Cranmoor, Grand Rapids, Milladore, Port Edwards, Rudolph, Saratoga, Seneca, Sherry, and Sigel.

(b) The villages of Biron, Port Edwards, Rudolph, and Vesper.

(c) That part of the village of Milladore located in the county.

(d) The cities of Nekoosa and Wisconsin Rapids.

3.14 Fourth congressional district. All of the following territory constitutes the 4th congressional district:

(1) MILWAUKEE COUNTY. That part of Milwaukee County consisting of all of the following:

(a) The villages of Brown Deer, Fox Point, Shorewood, West Milwaukee, and Whitefish Bay.

(b) That part of the village of Bayside comprising U.S. census tract 30100, blocks 1000, 1001, 1002, 1003, 1004, 1005, 1006, 1007, 1008, 1009, 1010, 1011, 1012, 1013, 1014, 1015, 1016, 1017, 1019, 1020, 1021, 1022, 1023, 1024, 1025, 1027, 1028, 1029, 1030, 1031, 1032, 1033, 1034, 1035, 1036, 1037, 1038, 2002, 2003, 2004, 2005, 2006, 2007, 2008, 2009, 2010, 2011, 2012, 2013, 2014, 2015, 2016, 2017, 2018, 2019, 2020, 2021, 2022, 2023, 2024, 2025, 2026, 2027, 2028, 2029, 2030, 2031,

2032, 3000, 3001, 3002, 3003, 3004, 3005, 3006, 3007, 3008, 3009, 3010, 3011, 3012, 3014, 3015, 3016, 3018, 3019, 3020, 3021, 3022, 3023, 3025, 3026, 3027, 3028, 3029, 3030, and 3033.

(c) The cities of Cudahy, Glendale, South Milwaukee, and St. Francis.

(d) That part of the city of Milwaukee located in the county.

(2) WAUKESHA COUNTY. That part of Waukesha County consisting of all of the following:

(a) That part of the village of Butler comprising U.S. census tract 200600, block 1023.

(b) That part of the city of Milwaukee located in the county.

3.15 Fifth congressional district. All of the following territory constitutes the 5th congressional district:

(1) WHOLE COUNTIES. Jefferson and Washington.

(2) DODGE COUNTY. That part of Dodge County consisting of all of the following:

(a) The towns of Ashippun, Calamus, Clyman, Elba, Emmet, Herman, Hustisford, Lebanon, Lowell, Portland, Rubicon, and Shields.

(b) That part of the town of Beaver Dam comprising U.S. census tract 960400, blocks 3001, 3002, 3003, 3004, 3005, 3006, 3007, 3008, 3009, 3011, 3012, 3013, 3014, 3015, 3016, 3017, 3035, 3036, 3037, 3040, 3041, 3042, 3043, 3044, 3045, 3046, 3047, 3048, 3049, 3051, 3052, 3053, 3054, 3055, 3056, 3057, 3058, 3059, 3060, 3061, 3062, 3063, 3064, 3065, 3066, 3068, 3069, 3070, 3071, 3072, 3073, 3074, 3076, 3077, 3078, 3080, 3084, 3085, 3086, 3087, 3088, 3089, 3090, 3091, 3092, 3093, 3094, 3095, 3096, 3097, 3098, 3099, 3100, 3101, 3102, 3106, 3107, 3108, 3109, 3110, 3111, 3112, 3113, 3114, 3115, 3117, 3118, 3119, 3120, 3121, 3122, 3123, and 3124; and tract 960600, blocks 2004, 2005, 2006, 2016, 2017, 2018, 2020, 2021, 2022, 2023, 2024, 2025, 2026, 2027, 2028, 2055, 2056, 2121, 2122, and 2126; and tract 960800, block 4029; and tract 960900, blocks 1000, 1008, 1009, 1015, 1023, 1024, 2019, 2027, 2029, 2030, 2031, 2032, 2033, 2036, 2038, 2039, and 2040; and tract 961000, blocks 2008, 2020, 2021, 2022, 2023, 2024, 2025, 2026, 2028, 2029, 2030, 2031, 2032, 2033, 2034, and 2038; and tract 961800, blocks 1001, 1002, 1003, 1004, 1005, 1006, 1007, 1008, 1009, 1010, 1011, 1012, 1017, 1018, 1019, and 1020.

(c) That part of the town of Hubbard comprising U.S. census tract 960200, block 3175; and tract 961100, blocks 4010, 4011, 4012, 4013, 4014, 4015, 4016, 4017, 4018, 4019, 4020, 4021, 4022, 4023, and 4024; and tract 961200, blocks 3034, 3035, 3036, and 3037; and tract 961300, block 5032; and tract 961400, blocks 1152, 1153, 2002, 2003, 2004, 2005, 2006, 2007, 2008, 2009, 2010, 2011, 2017, 2018, 2019, 2020, 2029, 2034, 2035, 2036, 2037, 2038, 2039, 2040, 2041, 2042, 2043, 2044, 2045, 2046, 2047, 2048, 2050, 2053, 2054, 2055, 2056, 2057, 2058, 2059, 2060, 2061, 2062, 2063, 2064, 2065, 2070, 2071, 2073, 2074, 2078, 2079, 2080, 2081, 2082, 2083, 2084, 2085, 2086, 2087, 2088, 2089, 2090, 3000, 3001, 3002, 3004, 3006, 3007, 3008, 3009, 3010, 3011, 3012, 3013, 3014, 3015, 3016, 3017, 3018, 3019, 3020, 3021, 3022, 3023, 3024, 3025, 3037, 3038, 3039, 3040, 3041, 3053, 3054, 3055, 3056, 3057, 3058, 3059, 3060, 3061, 3062, 3063, 3064, 3065, 3066, 3067, 3068, 3078, 3079, 3080, 3081, 3082, 3083, 3084, 3085, 3086, 3087, 3088, 3089, 3090, 3091, 3092, 3093, 3094, 3095, 3096, 3099, 3100, 3101, 3102, 3106, 3107, 3108, 3109, 3110, 3111, 3112, 3113, 3114, 3115, and 3116; and tract 961600, blocks 2000, 2001, 2002, 2003, 2004, 2005, 2006, and 2020.

(d) That part of the town of Lomira comprising U.S. census tract 960100, blocks 1114, 1115, 1116, and 1132.

(e) That part of the town of Oak Grove comprising U.S. census tract 960400, blocks 3000, 3018, 3019, 3020, 3021, 3022, 3023, 3024, 3025, 3026, 3027, 3028, 3029, 3030, 3031, 3032, 3033, 3034, 3038, and 3039; and tract 961100, blocks 1009, 1010, 1011, 1012, 1013, 1014, 1015, 1016, 1017, 1018, 1019, 1020, 1021, 1022, 1023, 1024, 1031, 1032, 1033, 1034, 1035, 1036, 1037, 1040, 1041, 1042, 1044, 1045, 1046, 1047, 1048, 1049, 1050, 1051, 1052, 2000, 2001, 2002, 2003, 2004, 2020, 2021, 2022, 2023, 2027, 2028, 2037, 2038, 3000, 3003, 3004, 3009, 3021, 3022, 4000, 4001, 4002, 4003, 4004, 4005, 4006, 4007, 4008, 4009, 4025, 4026, 4027, 4028, 4029, 4030, 4031, 4032, 4033, 4035, 4064, 4066, 4067, 4069, 4070, 4071, 4072, 4075, 4076, 4105, and 4107; and tract 961200, blocks 2034, 2036, 2049, and 2050; and tract 961400, blocks 2066, 2067, 2068, 2069, 2072, 2075, 2076, and 2077; and tract 961800, blocks 1000, 1079, and 1080.

(f) That part of the town of Theresa comprising U.S. census tract 960100, blocks 1127, 1128, 1129, 1130, 1131, 1135, 1136, 1137, 1140, 1141, 1146, 3016, 3017, 3018, 3019, 3020, 3021, 3022, 3023, 3024, 3025, 3026, 3027, 3028, 3029, 3030, 3031, 3032, 3033, 3034, 3035, 3036, 3037, 3038, 3039, 3040, 3041, 3042, 3043, 3044, 3045, 3046, 3047, 3048, 3049, 3050, 3051, 3052, 3059, 3063, 3064, 3066, 3067, 3068, 3069, 3070, 3073, 3074, 3076, 3077, 3083, 3084, 3086, 3112, 3114, 3120, 3128, 3129, 3130, 3132, 3133, 3134, 3136, 3137, 3139, 3141, 3142, and 3143; and tract 961400, blocks 1000, 1001, 1002, 1003, 1004, 1045, 1046, 1047, 1048, 1049, 1050, 1051, 1052, 1083, and 1084.

(g) The villages of Clyman, Hustisford, Iron Ridge, Lowell, Neosho, and Reeseville.

(h) The city of Juneau.

(i) That part of the city of Hartford located in the county.

(j) That part of the city of Watertown located in the county.

(3) MILWAUKEE COUNTY. That part of Milwaukee County consisting of the cities of Greenfield, Wauwatosa, and West Allis.

(4) WALWORTH COUNTY. That part of Walworth County consisting of all of the following:

(a) That part of the town of Whitewater comprising U.S. census tract 400, blocks 2006, 2030, 2032, 2033, 2034, 2036, 2037, 2066, 2068, 2069, 2070, 2072, 2080, 2082, 2084, 2085, 2086, 2087, 2089, and 2092; and tract 501, blocks 2003, 2005, and 2007; and tract 502, block 1004.

(b) That part of the city of Whitewater located in the county.

(5) WAUKESHA COUNTY. That part of Waukesha County consisting of all of the following:

(a) The towns of Brookfield, Delafield, Lisbon, Merton, Oconomowoc, and Summit.

(b) That part of the town of Waukesha comprising U.S. census tract 201300, blocks 4001, 4002, 4008, 4009, 4012, 4013, 4014, 4019, 4025, 4026, 4029, and 4038; and tract 201600, blocks 2010, 2013, 2014, and 2016; and tract 202101, blocks 1019, 1020, 1022, 1023, 1024, 1026, 1028, 1029, 2013, 2016, 2017, 2018, 2020, 2036, and 2037; and tract 202102, blocks 1010, 1012, and 1013; and tract 202103, blocks 1002 and 1051; and tract 202201, blocks 3010, 3011, 3014, 4002, 4003, 4004, 4008, 4010, 4012, 4020, 4024, 4031, and 4039; and tract 202202, blocks 1012, 1013, 1014, 1016, 3001, 3007, and 3008; and tract 202301, blocks 1013, 1018, 1019, 1020, 1021, 1026, 1027, 1030, 1031, 2005, 2006, 2007, 2008, 3008, 3015, 3016, 3022, 3024, 3025, 3027, 3031, and 3034; and tract 202302, block 4012; and tract 202400, blocks 1001, 1006, 1019, 2005, 4005, 4012, and 4013; and tract 202500, blocks 1000, 1001, 1003, 1004, 3000, 3002, 3009, 3013, 3016, 3017, 3018, 3019, 3020, 3022, 3033, 3035, 3036, 3037, 3038, 3039, 3040, 3041, 3044, 3045, 3046, 3047, 3053, 3054, 5001, 5002, 5003, 5004, and 5005; and tract 202800, blocks 1026, 1031, 1033, and 1034; and tract 202902, blocks 3009, 3010, 3011, 3023, 3025, and 3026.

(c) The villages of Chenequa, Elm Grove, Hartland, Lannon, Menomonee Falls, Merton, Nashotah, Oconomowoc Lake, Pewaukee, and Sussex.

(d) That part of the village of Butler comprising U.S. census tract 200600, blocks 1000, 1001, 1002, 1003, 1004, 1005, 1006, 1007, 1008, 1009, 1010, 1011, 1012, 1013, 1014, 1015, 1016, 1017, 1018, 1019, 1020, 1021, 1022, 1024, 1025, 1026, 1027, 1028, 1029, 1030, 1031, 1032, 1033, 1034, 1035, 1036, 1037, 1038, 1039, 1040, 1041, 1042, 1043, 1044, 1045, 1046, 1047, 1048, 2000, 2001, 2002, 2003, 2004, 2005, 2006, 2007, 2008, 2009, 2010, 2011, 2012, 2013, 2014, 2015, 2016, 2017, 2018, 2019, 2020, 2021, 2022, 2023, 2024, 2025, 2026, 2027, 2028, 2029, 2030, 2031, 2032, 2033, 2034, and 2035.

(e) That part of the village of Dousman comprising U.S. census tract 204003, blocks 1026 and 2000; and tract 204100, blocks 3050 and 4071.

(f) That part of the village of Lac La Belle located in the county.

(g) The cities of Brookfield, Delafield, Oconomowoc, Pewaukee, and Waukesha.

(h) That part of the city of New Berlin comprising U.S. census tract 201300, blocks 1000, 1001, 1002, 1003, 1004, 1005, 1006, 1007, 1008, 1009, 1010, 1011, 1012, 1013, 1014, 1015, 1016, 2000, 2001, 2002, 2003, 2004, 2005, 2006, 2007, 2008, 2009, 2010, 2011, 2012, 2013, 2014, 2015, 2016, 2017, 2018, 2019, 2020, 2021, 2022, 2023, 2024, 2025, 2026, 2027, 3000, 3001, 3002, 3003, 3004, 3005, 3006, and 3007; and tract 201402, blocks 1000, 1001, 1002, 1003, 1004, 1005, 1006, 1007, 1008, 1009, 1010, 1011, 1012, 1013, 1014, 1015, 1016, 1017, 1018, 1019, 1020, 1021, 1022, 1023, 1024, 1025, 1026, 1027, 1028, 1029, 1030, 2000, 2001, 2002, 2003, 2004, 2005, 2006, 2007, 2008, 2009, 2010, 2011, 2012, 2013, 2014, 2015, 2016, 2017, 3000, 3001, 3002, 3003, 3004, 3005, 3006, 3007, 3008, 3009, 3010, and 3011; and tract 201403, blocks 1000, 1001, 1002, 1003, 1004, 1005, 1006, 1007, 1008, 1009, 1010, 1011, 1012, 1013, 1014, 1015, 1016, 1017, 1018, 1019, 1020, 1021, 1022, 1023, 1024, 1025, 1026, 1027, 1028, 1029, 1030, 1031, 1032, 1033, 1034, 1035, 1036, 1037, 1038, 1039, 1040, 1041, 1042, 2000, 2001, 2002, 2003, 2004, 2005, 2006, 2007, 2008, 2009, 2010, 2011, 2012, 3000, 3001, 3002, 3003, 3004, 3005, 3006, 3007, 3008, 3009, 3010, 3011, 3012, 3013, 3014, 3015, 3016, 3017, 3018, 3019, 3020, 3021, 3022, 3023, 3024, 3025, 3026, 3027, 3028, and 3029; and tract 201404, blocks 1000, 1001, 1002, 1003, 1004, 1005, 1006, 1007, 1008, 1009, 1010, 1011, 1012, 1013, 1014, 1015, 1016, 1017, 1018, 1019, 1020, 1021, 1022, 1023, 1024, 1025, 1026, 1027, 2000, 2001, 2002, 2003, 2004, 2005, 2006, 2007, 2008, 2009, 2010, 2011, 2012, 2013, 2014, 2015, 2016, 2017, 2018, 2019, 2020, 2021, 2022, 2023, 2024, 2025, 2026, 2027, 2028, 2029, 2030, 2031, 2032, 2033, 2034, 2035, 2036, 2037, 2038, 2039, 2040, 3000, 3001, 3002, 3003, 3004, 3005, 3006, 3007, 3008, 3009, 3010, 3011, 3012, 3013, 3014, 3015, 3016, 3017, 3018, 3019, 3020, 3021, 3022, and 3023; and tract 201503, blocks 1000, 1001, 1002, 1003, 1004, 1005, 1006, 1007, 1008, 1009, 1010, 1011, 1012, 1013, 1014, 1015, 1016, 1017, 1018, 1019, 1020, 2000, 2001, 2002, 2003, 2004, 2005, 2006, 2007, 2008, 2009, 3000, 3001, 3002, 3003, 3004, 3005, 3006, 3007, 3008, 3009, 3010, 3011, 4000, 4001, 4002, 4003, 4004, 4005, 4006, 4007, 4008, 4009, 4010, 4011, 4012, 4013, 4014, 4015, 4016, 4017, 4018, 4019, 4020, 4021, 4022, 4023, 4024, 4025, 5000, 5001, 5002, 5003, 5004, 5005, 5006, 5007, 5008, 5009, 5010, 5011, 5012, and 5013; and tract 201505, blocks 1000, 1001, 1002, 1003, 1004, 1005, 1006, 1007, 1008, 1009, 1010, 1011, 1012, 1013, 2000, 2001, 2002, 2003, 2004, 2005, 2006, 2007, 2008, 2009, 2010, 2011, 2012, 2013, 2014, 2015, 2016, 2017, 2018, 2019, 2020, 2021, 2022, 2023, 2024, 2025, 2026, 2027, 2028, 2029, 2030, 2031, 2032, 2033, 2034, 2035, and 2037; and tract 201506, blocks 1000, 1001, 1002, 1003, 1004, 1005, 1006, 1007, 1008, 1009, 1010, 1011, 1012, 1013, 1014,

1015, 1016, 1017, 1018, 1019, 1020, 1021, 1022, 1023, 1024, 1025, 1026, 1027, 1028, 1029, 1030, 1031, 1032, 1033, 1034, 1038, 2000, 2001, 2002, 2003, 2004, 2005, 2006, 2007, 2008, 2009, 2010, 2011, 2012, 2013, 2014, 2015, 2016, 2017, and 2018; and tract 201600, blocks 1000, 1001, 1002, 1009, 2000, 2001, 2002, 2003, 2004, 2005, 2006, 2007, 2008, 2020, 2021, 2022, 2023, 2024, 2025, 3000, 3001, 3002, 3003, 3004, 3005, 3008, 3009, 3010, 3011, 3012, 3013, 3014, 3016, 3017, 3018, 3019, 3020, 3021, 3022, 3023, 3024, 3025, 3026, 4005, 4007, 4016, 4017, 4018, 4019, 4020, 4024, 4026, 4027, 4028, 4029, 4030, 4031, 4033, 4034, 4035, 4036, 4037, 4038, 4039, 4040, 4041, 4042, 4043, 4044, 4045, 4046, 4047, 4048, 4049, 4054, and 4055; and tract 202902, blocks 2016, 2017, 2018, 2023, 2024, 2025, and 2028.

3.16 Sixth congressional district. All of the following territory constitutes the 6th congressional district:

(1) WHOLE COUNTIES. Columbia, Fond du Lac, Green Lake, Manitowoc, Marquette, Ozaukee, Sheboygan, and Waushara.

(2) DODGE COUNTY. That part of Dodge County consisting of all of the following:

(a) The towns of Burnett, Chester, Fox Lake, Leroy, Trenton, Westford, and Williamstown.

(b) That part of the town of Beaver Dam comprising U.S. census tract 960200, block 1108; and tract 960400, blocks 2001, 2002, 2003, 2004, 2005, 2006, 2008, 2010, 2011, 2012, 2013, 2016, 2019, 2020, 2022, 2023, 2024, 2026, 2027, 2029, 2030, 2031, 2032, 2033, 2034, 2035, 2036, 2037, 2038, 2039, 2040, 2044, 2045, 2046, 2047, 2048, 2049, 2050, 2051, 2052, 2053, 2056, 2057, 2058, 2067, 2068, 2069, 2071, 2072, 2073, 2074, 2075, 2076, 2077, 2078, 2080, 2081, 2082, 2083, and 2084; and tract 960700, blocks 1000, 1003, 1006, 1007, 1008, 1009, 1015, 1016, 1017, 1018, 1020, 3000, 3001, 3002, 3003, 3004, 3005, 3006, 3007, 3008, 3011, 3012, 3013, 3017, 3042, 3063, and 3065; and tract 960800, blocks 4000, 4001, and 4032; and tract 960900, blocks 2020 and 2022; and tract 961000, blocks 2009 and 2019.

(c) That part of the town of Hubbard comprising U.S. census tract 961200, block 3033; and tract 961400, blocks 2026 and 2033.

(d) That part of the town of Lomira comprising U.S. census tract 960100, blocks 1000, 1001, 1002, 1003, 1004, 1005, 1006, 1007, 1008, 1009, 1011, 1015, 1016, 1017, 1018, 1019, 1022, 1023, 1025, 1031, 1035, 1036, 1037, 1038, 1042, 1049, 1050, 1051, 1052, 1054, 1055, 1056, 1057, 1060, 1062, 1063, 1065, 1067, 1068, 1069, 1070, 1071, 1072, 1073, 1074, 1075, 1076, 1077, 1078, 1081, 1083, 1084, 1085, 1086, 1092, 1093, 1094, 1095, 1096, 1097, 1098, 1099, 1100, 1101, 1102, 1103, 1104, 1105, 1106, 1107, 1108, 1109, 1110, 1111, 1112, 1113, 1117, 1118, 1119, 1120, 1121, 1122, 1123, 1124, 1125, 1126, 1133, 1134, 1145, 2000, 2007, 2008, 2009, 2010, 2025, 2026, 2027, 2028, 2058, 2059, 2060, 2061, 2062, 3000, 3001, 3002, 3003, 3006, 3007, 3008, 3009, 3010, 3011, 3012, 3013, 3014, 3015, 3065, 3071, and 3072.

(e) That part of the town of Oak Grove comprising U.S. census tract 960200, blocks 1066 and 1104; and tract 961100, blocks 1003, 1005, 1027, and 1030; and tract 961200, blocks 2005, 2006, 2010, 2035, and 2055.

(f) That part of the town of Theresa comprising U.S. census tract 960100, blocks 3053, 3054, 3055, 3056, 3061, 3062, 3075, 3078, 3085, 3104, 3113, 3115, 3117, 3121, 3131, 3135, and 3138; and tract 961300, block 1000; and tract 961400, blocks 1005, 1006, 1007, 1008, 1009, 1010, 1011, 1012, 1013, 1014, 1015, 1016, 1017, 1018, 1021, 1022, 1023, 1029, 1030, 1031, 1032, 1033, 1034, 1035, 1036, 1037, 1038, 1039, 1040, 1041, 1042, 1043, 1044, 1058, 1059, 1060, 1061, and 1156.

(g) The villages of Brownsville, Kekoskee, Lomira, and Theresa.

(h) That part of the village of Randolph located in the county.

(i) The cities of Beaver Dam, Fox Lake, Horicon, and Mayville.

(j) That part of the city of Columbus located in the county.

(k) That part of the city of Waupun located in the county.

(3) MILWAUKEE COUNTY. That part of Milwaukee County consisting of all of the following:

(a) The village of River Hills.

(b) That part of the village of Bayside comprising U.S. census tract 30100, blocks 1018, 1026, 3013, 3017, 3024, 3031, and 3032.

(4) WINNEBAGO COUNTY. That part of Winnebago County consisting of all of the following:

(a) The towns of Algoma, Black Wolf, Menasha, Neenah, Nekimi, Nepeuskun, Omro, Poygan, Rushford, and Utica.

(b) That part of the town of Oshkosh comprising U.S. census tract 100, blocks 1000, 1010, 2000, 3017, 3021, and 3022; and tract 200, block 1000; and tract 300, blocks 1000, 2000, 2001, 2003, 2004, 2009, 2010, 2014, 2015, 2016, 2017, 2019, 2024, 2038, 2041, 2043, 2046, and 3000; and tract 400, blocks 1005, 1010, 1014, and 1015; and tract 900, blocks 1000, 1011, 1016, 1017, 1018, 1022, 1023, 1024, 1025, 1028, 1031, 2000, 2001, 2003, 2004, and 2009; and tract 1500, blocks 1001, 1006, 2000, 2001, and 3000; and tract 1600, blocks 1000, 1001, 1002, 1003, 1004, 1005, 1006, 1007, 1008, 1009, 1010, 1011, 1012, 1015, 1016, 1017, 1018, 1024, 1033, 1043, 1044, 1045, 1046, 1048, 1052, 1055, 1057, 1058, 1059, 1060, 1063, 1067, 1071, 1072, 1073, 1074, 1075, 1076, 1081, 1082, 1083, 1087, 1088, 1091, 1092, 1094, 1095, 1096, 1097, 1098, 1099, 1100, 1101, 2000, 2003, 2004, 2005, 2007, 2008, 2009, 2010, 2013, 2014, 2016, 2018, 2019, 2021, 2024, 2026, 2030, 2032, 2033, 2034, 2036, 2046, 2047, 2050, 2052, and 2055; and tract 1700, blocks 1000,

1001, 1002, 1003, 1004, 1005, 1006, 1007, 1008, 1009, 1010, 1011, 1012, 1013, 1014, 1015, 1018, 1019, 1020, 1021, 1022, 1023, 1024, 1025, 1026, 1027, 1028, 1029, 1030, 1031, 1032, 1033, 1034, 1035, 1036, 1037, 1038, 1039, 1042, 1044, 1045, 1046, 1047, 1048, 1049, 1050, 1051, 1052, 1053, 1056, 1057, 1058, 1060, 1061, 1067, 1068, 1069, 1071, 1074, 1075, 1081, 1084, 1085, 1087, 1088, 1089, 1092, 1093, 1094, 1095, 1097, 2000, 2001, 2002, 2003, 2004, 2005, 2006, 2007, 2008, 2009, 2011, 2012, 2013, 2016, 2017, 2030, 2032, 2033, 2034, 2038, 2039, 3000, 3001, 3003, 3004, 3006, 3007, 3008, 3010, 3016, 3020, 3021, 3022, 3023, 3025, 3027, 3030, 3031, 3034, 3037, 3038, 3039, 4000, 4001, 4002, 4008, 4009, 4012, 4013, 4015, 4016, 4017, 4018, 4021, and 4027.

(c) That part of the town of Vinland comprising U.S. census tract 2300, blocks 3000, 3001, 3002, 3003, 3004, 3005, 3006, 3007, 3008, 3009, 3010, 3011, 3012, 3013, 3014, 3015, 3016, 3017, 3018, 3019, 3020, 3021, 3022, 3023, 3024, 3025, 3026, 3027, 3028, 3029, 3030, 3031, 3032, 3033, 3034, 3035, 3036, 3037, 3038, 3039, 3040, 3041, 3042, 3043, 3044, 3045, 3046, 3047, 3048, 3049, 3050, 3051, 3052, 3053, 3054, 3055, 3056, 3057, 3059, 3060, 3061, 3062, 3063, 3064, 3065, 3066, 3067, 3068, 3069, 3070, 3071, 3072, 3073, 3074, 3075, 3076, 3077, 3078, 3079, 3080, 3081, and 3082; and tract 3702, blocks 3073, 3074, 3075, 5022, 5023, 5024, 5025, 5026, 5027, 5028, 5029, 5030, 5031, 5032, 5035, 5036, 5037, 5039, and 5040.

(d) That part of the town of Winneconne comprising U.S. census tract 2201, blocks 2114, 2115, 2116, 2135, 2136, and 2137.

(e) That part of the town of Wolf River comprising U.S. census tract 2100, blocks 1000, 1001, 1002, 1003, 1004, 1005, 1006, and 1007; and tract 2202, blocks 1000, 1001, 1002, 1003, 1004, 1005, 1009, 1010, 1011, 1012, 1013, 1014, 1015, 1016, 1017, 1018, 1019, 1020, 1021, 1022, 1023, 1025, 1026, 1027, 1028, 1029, 1030, 1031, 1032, 1033, 1034, 1035, 1036, 1037, 1038, 1039, 1040, 1041, 1042, 1043, 1044, 1045, 1046, 1047, 1048, 1050, 1051, 1052, 1053, 1054, 1066, 1067, 1068, 1069, 1070, 1071, 1072, 1073, 1074, 1075, 1076, 1077, 1078, 1079, 1080, 1081, 1082, 1097, 1098, 1099, 1100, 1102, 1118, 1119, 1120, 1121, 1122, 1123, 1124, 1128, 1129, 1130, 1131, 1133, 1136, and 1137.

(f) The cities of Neenah, Omro, and Oshkosh.

(g) That part of the city of Appleton located in the county.

(h) That part of the city of Menasha located in the county.

3.17 Seventh congressional district. All of the following territory constitutes the 7th congressional district:

(1) WHOLE COUNTIES. Ashland, Barron, Bayfield, Burnett, Clark, Douglas, Florence, Forest, Iron, Langlade, Lincoln, Marathon, Oneida, Polk, Price, Rusk, Sawyer, St. Croix, Taylor, Vilas, and Washburn.

(2) CHIPPEWA COUNTY. That part of Chippewa County consisting of all of the following:

(a) The towns of Arthur, Auburn, Birch Creek, Bloomer, Cleveland, Colburn, Cooks Valley, Delmar, Estella, Lake Holcombe, Ruby, Sampson, Tilden, and Woodmohr.

(b) That part of the town of Anson comprising U.S. census tract 10700, blocks 1000, 1001, 1002, 1003, 1004, 1005, 1006, 1007, 1008, 1020, 1021, 1022, 1023, and 1024; and tract 10800, blocks 3002, 3003, 3004, 3005, 3006, 3007, 3008, 3009, 3010, 3011, 3013, 3018, 3019, and 3091; and tract 11000, blocks 4043, 4077, 5004, 5005, 5006, 5007, 5008, 5009, 5010, 5011, 5012, 5013, 5014, 5015, 5016, 5017, 5018, 5019, 5020, 5021, 5022, 5023, 5024, 5025, 5026, 5027, 5028, 5029, 5030, 5031, 5032, 5033, 5034, 5035, 5036, 5037, 5038, 5039, 5040, 5041, 5042, 5043, 5044, 5045, 5046, 5047, 5048, 5049, 5050, 5051, 5052, 5053, 5054, 5055, 5056, 5057, 5058, 5059, 5060, 5061, 5062, 5063, 5064, 5065, 5066, 5067, 5068, 5069, 5070, 5071, 5072, 5073, 5074, 5075, 5076, 5077, 5078, 5079, 5080, 5081, 5082, 5083, 5084, 6041, 6042, 6044, 6073, 6074, and 6082.

(c) That part of the town of Eagle Point comprising U.S. census tract 10400, blocks 1000, 1001, 1002, 1004, 1044, 1045, 1046, 1048, 1053, 1054, 1055, 1056, 1121, 1122, 1123, 1141, 1165, 1166, 1167, 1168, 1169, 1170, 1171, 1172, and 1173; and tract 10500, blocks 1000, 1001, 1002, 1007, 1009, 1011, 1012, 1013, 1014, 1015, 1032, 2000, 2001, 2002, 2004, 2006, 2007, 2010, 2011, 4000, 4001, 4002, 4003, 4004, 4005, 4011, 4019, 4020, 4021, 4022, 4030, 4036, 4037, 4044, 4056, and 4133; and tract 11000, blocks 3017, 3018, 3019, 3022, 3023, 3024, 3025, 3028, 3029, 3030, 3031, 3032, 3033, 3035, 3036, 3037, 3038, 3039, 3040, 3041, 3042, 3043, 3044, 3045, 3046, 3047, 3048, 3049, 3050, 3051, 3052, 3053, 3054, 3057, 3058, 3059, 3060, 3061, 3063, 3064, 3065, 3066, 3067, 4000, 4001, 4002, 4003, 4005, 4006, 4007, 4008, 4009, 4010, 4011, 4012, 4013, 4015, 4016, 4017, 4018, 4019, 4020, 4021, 4022, 4023, 4024, 4025, 4026, 4027, 4028, 4029, 4030, 4031, 4032, 4033, 4034, 4035, 4036, 4037, 4038, 4039, 4040, 4041, 4042, 4044, 4045, 4046, 4047, 4048, 4049, 4050, 4051, 4052, 4053, 4054, 4055, 4056, 4057, 4058, 4059, 4060, 4061, 4062, 4063, 4064, 4065, 4066, 4067, 4068, 4069, 4070, 4071, 4072, 4073, 4074, 4075, 4076, 4078, 4079, 4080, and 4081; and tract 11200, blocks 4010, 4012, 4013, 4027, 4029, 4030, 4031, 4032, 4038, 4039, 4040, 4041, 4042, 4044, 4045, 4046, 4047, 4048, 4049, 4050, 4051, 4052, 4053, 4118, 4119, 4120, 4121, 4122, 4123, 4124, 4125, 4126, 4127, 4130, 4131, 4132, 4133, 4135, 4137, 4139, 4140, and 4141.

(d) That part of the town of Edson comprising U.S. census tract 10800, block 5060.

(e) That part of the town of Goetz comprising U.S. census tract 10900, blocks 3060, 3079, 3080, and 3125.

(f) That part of the village of New Auburn located in the county.

(g) The cities of Bloomer and Cornell.

(h) That part of the city of Stanley located in the county.

(3) JACKSON COUNTY. That part of Jackson County consisting of all of the following:

(a) The towns of Bear Bluff, City Point, Cleveland, Garden Valley, and Knapp.

(b) That part of the town of Alma comprising U.S. census tract 960200, blocks 1000, 1001, 1002, 1003, 1004, 1005, 1006, 1007, 1008, 1009, 1010, 1011, 1013, 1014, 1015, 1016, 1020, 1021, 1022, 1023, 1024, 1025, 1026, 1027, 1031, 1032, 1033, 1038, 1039, 1040, 1054, 1055, 1085, 1086, 1087, 1088, 1089, 1093, 1094, 1100, 1101, 1102, 1103, 1111, 1113, 1117, 1122, 1123, 1126, 2000, 2001, 2002, 2003, 2004, 2005, 2006, 2007, 2008, 2009, 2014, 2015, 2016, 2017, 2018, 2019, 2022, 2023, 2024, 2025, 2085, and 2104; and tract 960300, blocks 3019, 3020, 3021, 3158, and 3159.

(4) JUNEAU COUNTY. That part of Juneau County consisting of all of the following:

(a) The towns of Armenia, Cutler, Finley, Kingston, and Necedah.

(b) That part of the town of Clearfield comprising U.S. census tract 100200, blocks 1000, 1001, 1002, 1003, 1028, 1029, 1030, 1031, 1090, 1091, 1092, 1093, 1094, 1095, 1096, 1097, 1099, 1100, 1101, 1102, 1103, 1180, and 1183; and tract 100300, blocks 2044, 2045, 2046, 2047, 2048, 2049, 2050, 2051, 2052, 2054, 2055, 2072, 2073, 2074, 2076, 2077, 2081, 2082, 2083, 2084, 2085, 2086, 2087, 2088, 2100, and 2119; and tract 100400, blocks 4001, 4002, and 4003.

(c) That part of the town of Germantown comprising U.S. census tract 100300, blocks 1007, 1008, 1009, 1010, 1011, 1020, 1021, 1022, 1023, 1024, 1025, 1026, 1027, 1028, 1029, 1030, 1031, 1032, 1033, 1034, 1041, 1042, 1043, 1076, 1077, 1078, 1079, 1080, 1081, 1128, 1129, 1130, 1131, 1132, 2056, 2057, 2058, 2059, 2060, 2061, 2062, 2063, 2064, 2065, 2066, 2067, 2068, 2069, 2070, 2071, 2075, 2078, 2079, 2080, 2089, 2090, 2091, 2092, 2093, 2094, 2095, 2102, 2103, 2104, 2105, 2106, 2107, 2108, 2109, 2110, 2111, 2112, 2115, 2117, and 2118.

(d) That part of the town of Lisbon comprising U.S. census tract 100200, blocks 1189 and 1192; and tract 100400, block 4004.

(e) The village of Necedah.

(5) MONROE COUNTY. That part of Monroe County consisting of all of the following:

(a) The towns of Byron, Lincoln, and Scott.

(b) That part of the town of La Grange comprising U.S. census tract 950100, blocks 3023, 3024, 3025, 3026, 3027, 3028, 3029, 3030, 3032, 3033, 3034, 3035, 3036, 3044, 3045, 3046, 3047, 3048, 3049, 3062, 3063, 3064, 3065, 3066, 3067, 3068, 3069, 3070, 3071, 3072, 3073, 3074, 4003, 4004, 4015, 4016, 4017, 4018, 4019, 4020, 4021, 4022, 4023, 4024, 4025, 4028, 4029, 4030, 4031, 4032, 4033, 4034, 4035, 4036, 4037, 4038, 4039, 4040, 4041, 4042, 4043, 4044, 4045, 4046, 4047, 4048, 4049, 4050, 4051, 4052, 4055, 4056, 4057, 4058, 4059, 4060, 4061, 4062, 4063, 4064, 4065, 4066, 4067, 4091, 4092, 4093, 4094, 4095, 4096, 4097, 4102, 4103, 4104, 4105, 4106, 4107, 4108, 4109, 4110, 4113, 4114, 4117, 4118, 4119, 4120, 4121, 4122, 4123, 4124, 4125, 4126, 4128, 4129, 4130, 4131, 4135, 4137, 4139, 4143, and 4144; and tract 950500, blocks 1004, 1005, 1006, 1032, 1033, 1034, 1042, 1043, 1056, 1058, 1081, 1090, 1093, 1094, 1095, 1096, 1097, 1147, and 1148; and tract 950600, blocks 2005, 2006, and 2053; and tract 950700, blocks 2031, 2032, and 2037.

(c) The villages of Warrens and Wyeville.

(d) That part of the city of Tomah comprising U.S. census tract 950500, block 1059.

(6) WOOD COUNTY. That part of Wood County consisting of all of the following:

(a) The towns of Arpin, Auburndale, Cameron, Cary, Dexter, Hansen, Hiles, Lincoln, Marshfield, Remington, Richfield, Rock, and Wood.

(b) The villages of Arpin, Auburndale, and Hewitt.

(c) The city of Pittsville.

(d) That part of the city of Marshfield located in the county.

3.18 Eighth congressional district. All of the following territory constitutes the 8th congressional district:

(1) WHOLE COUNTIES. Brown, Calumet, Door, Kewaunee, Marinette, Menominee, Oconto, Outagamie, Shawano, and Waupaca.

(2) WINNEBAGO COUNTY. That part of Winnebago County consisting of all of the following:

(a) The towns of Clayton and Winchester.

(b) That part of the town of Oshkosh comprising U.S. census tract 1700, blocks 1016 and 1017.

(c) That part of the town of Vinland comprising U.S. census tract 2300, block 3058.

(d) That part of the town of Winneconne comprising U.S. census tract 2201, blocks 1000, 1001, 1002, 1003, 1004, 1005, 1006, 1007, 1010, 1011, 1012, 1013, 1027, 1028, 2000, 2001, 2002, 2003, 2004, 2005, 2006, 2007, 2008, 2009, 2010, 2011, 2012, 2013, 2014, 2015, 2016, 2017, 2018, 2019, 2020, 2021, 2022, 2028, 2029, 2030, 2031, 2032, 2033, 2034, 2035, 2036, 2038, 2039, 2040, 2041, 2042, 2043, 2044, 2045, 2046, 2047, 2055, 2056, 2057, 2058, 2059, 2060, 2061, 2062, 2068, 2089, 2090, 2091, 2092, 2099, 2100, 2101, 2102, 2103, 2104, 2105, 2106, 2107, 2108, 2109, 2110, 2111, 2112, 2113, 2117, 2118, 2119, 2120, 2121, 2122, 2123, 2124, 2125, 2126, 2127, 2128, 2129, 2130, 2131, 2132, 2133, 2134, 2138, 2139, 2140, 2141, 2142, 2143, 2144, 2145, 2146, 2147, 2148, 2149, 2150, 2151, 2152, 2153, 2154, 2155, 2156, 2157, 2159, 2160, 3000, 3001, 3002, 3003, 3004, 3006, 3008, 3012, 3013, 3014, 3015, 3016, 3017, 3018, 3019, 3020, 3021, 3041, 3042, 3045, 3049, 3056, 3057, 3058,

3059, 3060, 3061, 3062, 3090, 3091, 3092, 3093, 3094, 3095, 3096, 3097, 3098, 3099, 3100, 3101, 3102, 3103, 3104, 3105, 3106, 3109, 3111, 3115, 3116, 3117, 3118, 3119, 3120, 3121, 3122, and 3123; and tract 2202, blocks 2141, 2142, and 2147.

(e) That part of the town of Wolf River comprising U.S. census tract 2202, blocks 1006, 1007, 1008, 1024, 1049, 1055, 1056, 1057, 1058, 1059, 1060, 1061, 1062, 1063, 1064, 1065, 1083, 1084, 1085, 1086, 1087, 1088, 1089, 1090, 1091, 1092, 1094, 1095, 1096, 1101, 1103, 1104, 1105, 1106, 1107, 1108, 1109, 1110, 1111, 1112, 1113, 1127, 1132, 1134, 1135, 2085, 2122, 2123, 2124, 2125, 2126, and 2146.

(f) The village of Winneconne.

SECTION 4. Initial applicability.

(1) This act first applies, with respect to regular elections, to offices filled at the 2012 general election.

(2) This act first applies, with respect to special or recall elections, to offices filled or contested concurrently with the 2012 general election.

EXHIBIT C

State of Wisconsin



2011 Senate Bill 150

Date of enactment: **July 25, 2011**
Date of publication*: **August 8, 2011**

2011 WISCONSIN ACT 39

AN ACT *to renumber and amend* 59.10 (3) (c); *to amend* 5.15 (1) (a) 1. and 2., 5.15 (1) (b), 5.15 (1) (c), 5.15 (2) (bm), 5.15 (2) (e) and (f) (intro.), 5.15 (2) (f) 4., 5.15 (2) (g), 5.15 (4), 5.15 (6) (a), 5.15 (7), 5.18, 59.10 (2) (a), 59.10 (2) (d), 59.10 (3) (b) 1., 59.10 (3) (b) 2., 59.10 (3) (b) 4., 59.10 (3) (cm) 1., 59.10 (6), 62.08 (1), 62.08 (2), 62.08 (4m) and 119.08 (1) (b); and *to create* 5.15 (2) (b) (intro.), 5.15 (4) (c), 59.10 (3) (b) 3., 59.10 (3) (c) 2. and 3., 751.035 and 801.50 (4m) of the statutes; **relating to:** division of municipalities into wards and redistricting of supervisory and aldermanic districts and appointing a panel to hear challenges to the apportionment of a congressional or legislative district, and hearing certain appeals.

The people of the state of Wisconsin, represented in senate and assembly, do enact as follows:

SECTION 1. 5.15 (1) (a) 1. and 2. of the statutes are amended to read:

5.15 **(1)** (a) 1. Every city, village, and town in this state shall by ordinance or resolution of its common council or village or town board, respectively, be divided into wards as provided in this section, except as authorized in sub. (2). The boundaries of the wards established under this section, and the number assigned to each ward, are intended to be as permanent as possible, and to this end each ward shall when created contain a population at a convenient point within the applicable population range under sub. (2) (b), with due consideration for the known trends of population increase or decrease within that part of the municipality in which the ward is located.

2. Once established, the boundaries of each ward shall remain unchanged until a further decennial federal census of population indicates that the population of a ward is then above or below the applicable population range, or until the ward boundaries are required to be changed to permit creation of supervisory or aldermanic districts of substantially equal population or to enhance the participation of members of a racial or language minority group in the political process and their ability to elect representatives of their choice, or until otherwise authorized or required under this section.

SECTION 2. 5.15 (1) (b) of the statutes is amended to read:

5.15 **(1)** (b) Except as authorized in sub. (2) (a), within 60 days after the receipt of a tentative supervisory district plan and written statement, if any, from the county board of each county in which a municipality is located, the governing body of the municipality shall adjust its wards according to the schedule shown in sub. (2). All territory contained within the municipality, and only the territory so contained, on ~~August 1 following~~ April 1 of the year of the federal decennial census shall be contained within a ward established under the division ordinance or resolution. Except as authorized in sub. (2), each ward shall consist of whole blocks, as utilized by the U.S. bureau of the census in the most recent federal decennial census. To suit the convenience of the voters residing therein each ward shall, as far as practicable, be kept compact and observe the community of interest of

* Section 991.11, WISCONSIN STATUTES 2009–10 : Effective date of acts. "Every act and every portion of an act enacted by the legislature over the governor's partial veto which does not expressly prescribe the time when it takes effect shall take effect on the day after its date of publication as designated" by the secretary of state [the date of publication may not be more than 10 working days after the date of enactment].

existing neighborhoods and other settlements. All territory within a ward shall be contiguous, except for island territory as defined in sub. (2) (f) 3. Enactment or adoption of a division ordinance or resolution requires the affirmative vote of a majority of the members of the governing body.

SECTION 3. 5.15 (1) (c) of the statutes is amended to read:

5.15 **(1)** (c) The wards established by municipal governing bodies in a division ordinance or resolution enacted or adopted under this section ~~on the basis of the published results of each federal decennial census of population~~ shall govern the adjustment of supervisory districts under s. 59.10 (2) (a) and (3) (b) and of aldermanic districts under s. 62.08 (1) for the purpose of local elections beginning on January 1 of the 2nd year commencing after the year of the census until revised under this section on the basis of the results of the next decennial census of population unless adjusted under sub. (2) (f) 4., (6) (a) or (7), or unless ~~adjusted, as a matter of statewide concern, in the enactment of~~ a division is required to effect an act of the legislature redistricting legislative districts under article IV, section 3, of the constitution ~~on the basis of the most recent decennial census of population~~ or redistricting congressional districts. The populations of wards under each decennial ward division shall be determined on the basis of the federal decennial census and any official corrections to the census issued on or before the date of adoption of the division ordinance or resolution to reflect the correct populations of the municipality and the blocks within the municipality on April 1 of the year of the census.

SECTION 4. 5.15 (2) (b) (intro.) of the statutes is created to read:

5.15 **(2)** (b) (intro.) Except for wards created to effect an act of the legislature redistricting legislative districts under article IV, section 3, of the constitution or redistricting congressional districts and except as authorized under pars. (bm), (c), (e), and (f) and sub. (7), wards shall contain the following numbers of inhabitants:

SECTION 5. 5.15 (2) (bm) of the statutes is amended to read:

5.15 **(2)** (bm) Every city electing the members of its common council from aldermanic districts shall assemble the blocks wholly or partially contained within the city into wards that will enable the creation of aldermanic districts that are substantially equal in population. If a block is partly contained within the city, the city shall divide the block to form a ward containing the portion of the block that lies within the city.

SECTION 6. 5.15 (2) (e) and (f) (intro.) of the statutes are amended to read:

5.15 **(2)** (e) ~~Notwithstanding par. (b), if~~ If territory is detached from a city, village or town after ~~adoption of a decennial ward plan~~ April 1 of the year of the federal decennial census, and the remaining portion of the ward to which it was attached falls below the prescribed minimum population for the applicable range, the remaining portion of the population may be constituted a ward by itself.

(f) (intro.) ~~Notwithstanding par. (b), any~~ Any city, village or town may establish a ward below the prescribed minimum population for the applicable range whenever the proposed ward is established under par. (a), (d) or (e) or whenever the proposed ward contains solely:

SECTION 7. 5.15 (2) (f) 4. of the statutes is amended to read:

5.15 **(2)** (f) 4. New territory which becomes a part of a city, village or town after ~~the adoption of a decennial ward plan~~ April 1 of the year of the federal decennial census.

SECTION 8. 5.15 (2) (g) of the statutes is amended to read:

5.15 **(2)** (g) If a block is affected by an annexation or detachment which establishes a municipal boundary that subdivides the block, the municipalities in which the block is contained shall incorporate only the portion of the block contained within their boundaries in their ~~ward plans~~ division ordinances or resolutions.

SECTION 9. 5.15 (4) of the statutes is amended to read:

5.15 **(4)** (a) ~~The~~ Except as provided in par. (c), the division ordinance or resolution shall number all wards in the municipality ~~in~~ with unique whole numbers in consecutive order, beginning with the number one, shall designate the polling place for each ward, and shall describe the boundaries of each ward consistent with the conventions set forth in s. 4.003. The ordinance or resolution shall be accompanied by a list of the block numbers used by the U.S. bureau of the census that are wholly or partly contained within each ward, with any block numbers partly contained within a ward identified, and a map of the municipality which illustrates the revised ward boundaries. If the legislature, in an act redistricting legislative districts under article IV, section 3, of the constitution, or in redistricting congressional districts, establishes a district boundary within a municipality that does not coincide with the boundary of a ward established under the ordinance or resolution of the municipality, the municipal governing body shall, no later than May 15 of the 2nd year following the year of the federal decennial census on which the act is based, amend the ordinance or resolution to the extent required to effect the act. The amended ordinance or resolution shall designate the polling place for any ward that is created to effect the legislative act. Nothing in this paragraph shall be construed to compel a county or city to alter or redraw supervisory or aldermanic districts.

(b) Within 5 days after adoption or enactment of an ordinance or resolution under this section or any amendment thereto, the municipal clerk shall transmit one copy of the ordinance or resolution or the amendment to the

county clerk of each county in which the municipality is contained, accompanied by the list and map specified in par. (a). If the population of the municipality exceeds 10,000, the municipal clerk shall furnish one copy to the legislative reference bureau at the same time. Each copy shall identify the name of the municipality and the county or counties in which it is located.

SECTION 9m. 5.15 (4) (c) of the statutes is created to read:

5.15 **(4)** (c) Wards that are created to effect an act of the legislature redistricting legislative districts or congressional districts and wards authorized under sub. (2) (bm), (c), (e), or (f) or (7) may be numbered with a combination of whole numbers and letters.

SECTION 10. 5.15 (6) (a) of the statutes is amended to read:

5.15 **(6)** (a) Following any municipality–wide special federal census of population, the governing body of the municipality in which the special census was held may, by ordinance or resolution, adjust the ward boundaries, but no ward line adjustment may cross the boundary of ~~an~~ a congressional, assembly, or supervisory district. The municipal clerk shall transmit copies of the ordinance or resolution in compliance with sub. (4) (b).

SECTION 11. 5.15 (7) of the statutes is amended to read:

5.15 **(7)** If a new town is created or if part of a town is annexed to a city or village during a decennial period after ~~the period for ward adjustments under sub. (1) (b)~~ April 1 of the year of the federal decennial census, the town board of any town to which territory is attached or from which territory is detached, without regard to the time provisions of sub. (1) (b), may, by ordinance or resolution, create new wards or adjust the existing wards in that town~~, but no~~ to the extent required to reflect the change. If a municipality is consolidated with another municipality during a decennial period after April 1 of the year of the federal decennial census, the governing body of the consolidated municipality, without regard to the time provisions under sub. (1) (b), may, by ordinance or resolution, create new wards or adjust the existing wards of the municipality to the extent required to reflect the change. No ward line adjustment under this subsection may cross the boundary of ~~an~~ a congressional, assembly, or supervisory district. The ~~town~~ municipal clerk shall transmit copies of the ordinance or resolution making the adjustment in compliance with sub. (4) (b).

SECTION 12. 5.18 of the statutes is amended to read:

5.18 Enforcement of division requirement. If any municipality fails to comply with s. 5.15, the county in which the municipality is located or any elector of the municipality may submit to the circuit court for any county in which the municipality is located within 14 days from the expiration of the 60–day period under s. 5.15 (1) (b) a proposed plan for the division of the municipality into wards in compliance with this section. If the circuit court finds that the existing division of the municipality into wards fails to comply with s. 5.15, it shall review the plan submitted by the petitioner and after reasonable notice to the municipality may promulgate the plan, or any other plan in compliance with s. 5.15, as a temporary ward plan for the municipality to remain in effect until superseded by a ward plan enacted or adopted by the governing body in compliance with s. 5.15.

SECTION 13. 59.10 (2) (a) of the statutes is amended to read:

59.10 **(2)** (a) *Composition; supervisory districts.* Within 60 days after the population count by census block, established in the decennial federal census of population, and maps showing the location and numbering of census blocks become available in printed form from the federal government or are published for distribution by an agency of this state, but no later than July 1 following the year of each decennial census, the board shall adopt and transmit to the governing body of each city and village wholly or partially contained within the county a tentative county supervisory district plan to be considered by the cities and villages when dividing into wards. The tentative plan shall specify the number of supervisors to be elected and shall divide the county into a number of districts equal to the number of supervisors, with each district substantially equal in population and consisting of contiguous whole wards or municipalities, except as authorized in sub. (3) (b) 2. Except as otherwise provided in this paragraph, the board shall develop and adopt the tentative plan in accordance with sub. (3) (b) 1. The tentative plan shall not include provision for division of any census block, as utilized by the U.S. bureau of the census in the most recent federal decennial census, unless the block is bisected by a municipal boundary or unless a division is required to enable creation of supervisory districts that are substantially equal in population. The board shall adopt a final plan by enacting an ordinance in accordance with sub. (3) (b) 2. to 4. Changes to the final plan shall be governed by par. (d) and sub. (3) (c).

SECTION 14. 59.10 (2) (d) of the statutes is amended to read:

59.10 **(2)** (d) *Changes during decade.* 1. 'Number of supervisors; redistricting.' The board may, not more than once prior to November 15, 2010, decrease the number of supervisors after the enactment of a supervisory district plan under par. (a). In that case, the board shall redistrict, readjust, and change the boundaries of supervisory districts, so that the number of districts equals the number of supervisors, the districts are substantially equal in population according to the most recent countywide federal census, the districts are in as compact a form as possible, and the districts consist of contiguous municipalities or contiguous whole wards in existence at the time at which the amended redistricting plan is adopted, except as authorized in sub. (3) (b) 2. In the ~~redistricting~~ amended plan, the board shall adhere to the requirements

under sub. (3) (b) 2. with regard to contiguity and shall, to the extent possible, place whole contiguous municipalities or contiguous parts of the same municipality within the same district. In ~~redistricting under this subdivision~~ the amended plan, the original numbers of the districts in their geographic outlines, to the extent possible, shall be retained. The chairperson of the board shall file a certified copy of any ~~redistricting~~ amended plan adopted under this subdivision with the secretary of state.

2. 'Election; term.' Any ~~redistricting~~ amended plan enacted under subd. 1. becomes effective on the first November 15 following its enactment, and first applies to the spring election following the plan's effective date. Any ~~redistricting~~ amended plan enacted under subd. 1. shall remain in effect until the effective date of a redistricting plan subsequently enacted under par. (a). Supervisors elected from the districts created under subd. 1. shall serve for 4–year terms and shall take office on the 3rd Monday in April following their election.

SECTION 15. 59.10 (3) (b) 1. of the statutes is amended to read:

59.10 **(3)** (b) 1. Within 60 days after the population count by census block, established in the decennial federal census of population, and maps showing the location and numbering of census blocks become available in printed form from the federal government or are published for distribution by an agency of this state, but no later than July 1 following the year of each decennial census, each board shall propose a tentative county supervisory district plan setting forth the number of supervisory districts proposed by the board and tentative boundaries or a description of boundary requirements, hold a public hearing on the proposed plan and adopt a tentative plan. The proposed plan may be amended after the public hearing. The tentative plan shall divide the county into a number of districts equal to the number of supervisors, with each district substantially equal in population. The board shall solicit suggestions from municipalities concerning the development of an appropriate plan. ~~The board shall transmit to each municipal governing body in the county the tentative plan that is adopted. Each~~ Except as authorized in this subdivision, each district shall consist of whole wards or municipalities. ~~Each district shall be designated to be represented by one supervisor, and all districts shall be substantially equal in population.~~ Territory within each supervisory district to be created under the tentative plan shall be contiguous, except as authorized in subd. 2. In the tentative plan, the board shall, whenever possible, place whole contiguous municipalities or contiguous parts of the same municipality within the same district. If the division of a municipality is sought by the board, the board shall provide with the plan a written statement to the municipality affected by each proposed division specifying the approximate location of the territory from which a ward is sought to be created for contiguity purposes and the approximate population of the ward proposed to effectuate the division. The tentative plan shall not include provision for division of any census block unless the block is bisected by a municipal boundary or unless a division is required to enable creation of supervisory districts that are substantially equal in population. The board shall transmit a copy of the tentative plan that is adopted to each municipal governing body in the county.

SECTION 16. 59.10 (3) (b) 2. of the statutes is amended to read:

59.10 **(3)** (b) 2. Within 60 days after every municipality in the county adjusts its wards under s. 5.15, the board shall hold a public hearing and shall then adopt a final supervisory district plan, numbering each district. ~~Wards~~ Territory within each supervisory district created by the plan shall be contiguous, except that one or more wards located within a city or village which is wholly surrounded by another city or water, or both, may be combined with one or more noncontiguous wards, or one or more wards ~~or portions of wards~~ consisting of island territory as defined in s. 5.15 (2) (f) 3. may be combined with one or more noncontiguous wards ~~or portions of wards~~ within the same municipality, to form a supervisory district.

SECTION 17. 59.10 (3) (b) 3. of the statutes is created to read:

59.10 **(3)** (b) 3. The populations of supervisory districts under the tentative plan shall be determined on the basis of the federal decennial census and any official corrections to the census issued on or before the date that the tentative plan is adopted to reflect the correct population of the county and municipalities and blocks within the county on April 1 of the year of the census. The populations of supervisory districts under the final plan shall be determined on the basis of the federal decennial census and any official corrections to the census to reflect the correct populations of the county and the municipalities and blocks within the county on April 1 of the year of the census, if the corrections as they affect any municipality are issued prior to division of the municipality into wards under s. 5.15, or if a municipality is not divided into wards, prior to adoption of the final plan.

SECTION 18. 59.10 (3) (b) 4. of the statutes is amended to read:

59.10 **(3)** (b) 4. The chairperson of the board shall file a certified copy of the final districting plan with the secretary of state. Unless otherwise ordered under sub. (6), a plan enacted and filed under this paragraph, together with any authorized amendment that is enacted and filed under this section, remains in effect until the plan is superseded by a subsequent plan enacted under this subsection and a certified copy of that plan is filed with the secretary of state.

SECTION 19. 59.10 (3) (c) of the statutes is renumbered 59.10 (3) (c) 1. and amended to read:

59.10 **(3)** (c) 1. After the enactment of a plan of supervisory districts under par. (b), the board may amend the plan to reflect a municipal incorporation, annexation, detachment or consolidation ~~may serve as a basis for altering between federal decennial censuses the boundaries of supervisory districts, in the discretion of the board~~. The number of supervisory districts in the county shall not be changed by any action under this ~~paragraph. Any plan of county supervisory districts enacted under par. (b) may be amended under this paragraph but shall remain in effect as amended until superseded by another plan enacted by the board under par. (b) and filed~~ subdivision.

4. The chairperson of the board shall file a certified copy of any amended plan under this paragraph with the secretary of state.

SECTION 20. 59.10 (3) (c) 2. and 3. of the statutes are created to read:

59.10 **(3)** (c) 2. Within 60 days after enactment or adoption of a revised division ordinance or resolution under s. 5.15 (4) (a), the board shall amend the county supervisory district plan under par. (b) to reflect any renumbering of the wards specified in the plan.

3. The districts under the amended plan shall be substantially equal in population according to the most recent countywide federal census and shall be in as compact a form as possible. The board shall adhere to the requirements of par. (b) 2. with regard to contiguity and shall, to the extent possible, place whole contiguous municipalities or contiguous parts of the same municipality within the same district. In the amended plan, the original numbers of the districts in their geographic outlines, to the extent possible, shall be retained. An amended plan becomes effective on the first November 15 following its enactment.

SECTION 21. 59.10 (3) (cm) 1. of the statutes is amended to read:

59.10 **(3)** (cm) 1. 'Number of supervisors; redistricting.' Except as provided in subd. 3., following the enactment of a decennial supervisory district plan under par. (b), the board may decrease the number of supervisors. In that case, the board shall redistrict, readjust, and change the boundaries of supervisory districts, so that the number of districts equals the number of supervisors, the districts are substantially equal in population according to the most recent countywide federal census, the districts are in as compact a form as possible, and the districts consist of contiguous municipalities or contiguous whole wards in existence at the time at which the redistricting plan is adopted, except as authorized in par. (b) 1. In the redistricting plan, the board shall adhere to the requirements under par. (b) 2. with regard to contiguity and shall, to the extent possible, place whole contiguous municipalities or contiguous parts of the same municipality within the same district. In redistricting under this subdivision, the original numbers of the districts in their geographic outlines, to the extent possible, shall be retained. No plan may be enacted under this subdivision during review of the sufficiency of a petition filed under subd. 2. nor after a referendum is scheduled on such a petition. However, if the electors of the county reject a change in the number of supervisory districts under subd. 2., the board may then take action under this subdivision except as provided in subd. 3. The county clerk shall file a certified copy of any redistricting plan enacted under this subdivision with the secretary of state.

SECTION 22. 59.10 (6) of the statutes is amended to read:

59.10 **(6)** ENFORCEMENT OF DIVISION REQUIREMENT. If a county fails to comply with sub. (2) (a) or (3) (b), any municipality located in whole or in part within the county or any elector of the county may submit to the circuit court for the county within 14 days from the expiration of either 60–day period under sub. (2) (a) or (3) (b) a proposed tentative supervisory district plan or a final plan for creation of supervisory districts in compliance with this section. If the court finds that the existing division of the county into supervisory districts fails to comply with this section, it shall review the plan submitted by the petitioner and after reasonable notice to the county may promulgate the plan, or any other plan in compliance with this section, ~~as a temporary supervisory district~~ and the plan shall be in effect until superseded by a ~~districting~~ plan adopted by the board in compliance with this section.

SECTION 23. 62.08 (1) of the statutes is amended to read:

62.08 **(1)** Within 60 days after the wards have been readjusted under s. 5.15 (1) and (2) the common council of every city, including ~~any~~ every 1st class city ~~of the first class~~, shall redistrict the boundaries of its aldermanic districts, by an ordinance introduced at a regular meeting of the council, published as a class 2 notice, under ch. 985, and thereafter adopted by a majority vote of all the members of the council, so that all aldermanic districts are as compact in area as possible and contain, as nearly as practicable by combining contiguous whole wards, an equal number of inhabitants according to the most recent decennial federal census of population. Territory within each aldermanic district to be created under the plan shall be contiguous, except that territory within the city that is wholly surrounded by another city or water, or both, may be combined with noncontiguous territory, or island territory, as defined in s. 5.15 (2) (f) 3., may be combined with noncontiguous territory within the same municipality to form an aldermanic district. The aldermanic district plan shall not include provision for division of any census block unless the block is bisected by a municipal boundary or the division is made as required under s. 5.15 (2) (c). The populations of the aldermanic districts shall be determined on the basis of the federal decennial census and any official corrections to the census to reflect the

correct populations of the municipality and the blocks within the municipality on April 1 of the year of the census, if the corrections are issued prior to division of the municipality into wards under s. 5.15. Within 60 days after enactment or adoption of a revised division ordinance or resolution under s. 5.15 (4) (a), the common council shall amend the aldermanic district plan to reflect any renumbering of the wards specified in the plan.

SECTION 24. 62.08 (2) of the statutes is amended to read:

62.08 **(2)** If territory becomes a part of any city after ~~adoption of the ordinance under sub. (1)~~ April 1 of the year of the federal decennial census, the limitations of s. 5.15 relating to population or area do not apply to the creation of new wards in the attached territory, or to the addition of the territory to an existing ward, but no ward line adjustment may cross the boundary of ~~an~~ a congressional, assembly, or supervisory district.

SECTION 25. 62.08 (4m) of the statutes is amended to read:

62.08 **(4m)** If in a city that is solely contained within one county the aldermanic districts are coterminous with the supervisory districts of the county and the county board decreases the number of supervisors in the county after enactment of a redistricting plan under s. 59.10 (3) (cm), the common council of the city may, by a majority vote of all of the members of the council, no later than November 15 immediately preceding the expiration of the terms of office of members of the council, decrease the number of aldermanic districts and the corresponding number of members of the council in the city to maintain coterminous boundaries between the aldermanic and supervisory districts and may change the expiration date of the term of any council member to an earlier date than the date provided under the current ordinance if required to implement the redistricting or to maintain classes of members. Any amended aldermanic district plan that is adopted under this subsection is subject to the same procedures and requirements that apply to decennial plans adopted under sub. (1).

SECTION 27. 119.08 (1) (b) of the statutes is amended to read:

119.08 **(1)** (b) Within 60 days after the common council of the city enacts an ordinance ~~determining~~ or adopts a resolution adjusting the boundaries of ~~the aldermanic districts~~ wards in the city following the federal decennial census under s. ~~62.08~~ 5.15 (1) and (2), the board shall, by vote of a majority of the membership of the board, adopt an election district apportionment plan for the election of board members which shall be effective until the city enacts a new ordinance under s. 62.08 (1) ~~redetermining the aldermanic district boundaries~~ adjusting the boundaries of its wards under s. 5.15 (1) and (2).

SECTION 28. 751.035 of the statutes is created to read:

751.035 Assignment to a judicial panel; appeals. **(1)** Upon receiving notice under s. 801.50 (4m), the supreme court shall appoint a panel consisting of 3 circuit court judges to hear the matter. The supreme court shall choose one judge from each of 3 circuits and shall assign one of the circuits as the venue for all hearings and filings in the matter.

(2) Notwithstanding s. 801.58, no party may move for substitution of any circuit court judge assigned under this section.

(3) An appeal from any order or decision issued by the panel assigned pursuant to sub. (1) may be heard by the supreme court and may not be heard by a court of appeals for any district.

SECTION 29. 801.50 (4m) of the statutes is created to read:

801.50 **(4m)** Venue of an action to challenge the apportionment of any congressional or state legislative district shall be as provided in s. 751.035. Not more than 5 days after an action to challenge the apportionment of a congressional or state legislative district is filed, the clerk of courts for the county where the action is filed shall notify the clerk of the supreme court of the filing.

SECTION 30. Initial applicability.

(2) The treatment of section 5.15 (1) (b) of the statutes first applies retroactively to wards adjusted in response to the 2010 federal decennial census of population.

EXHIBIT D

2002 Racine/Kenosha Districts

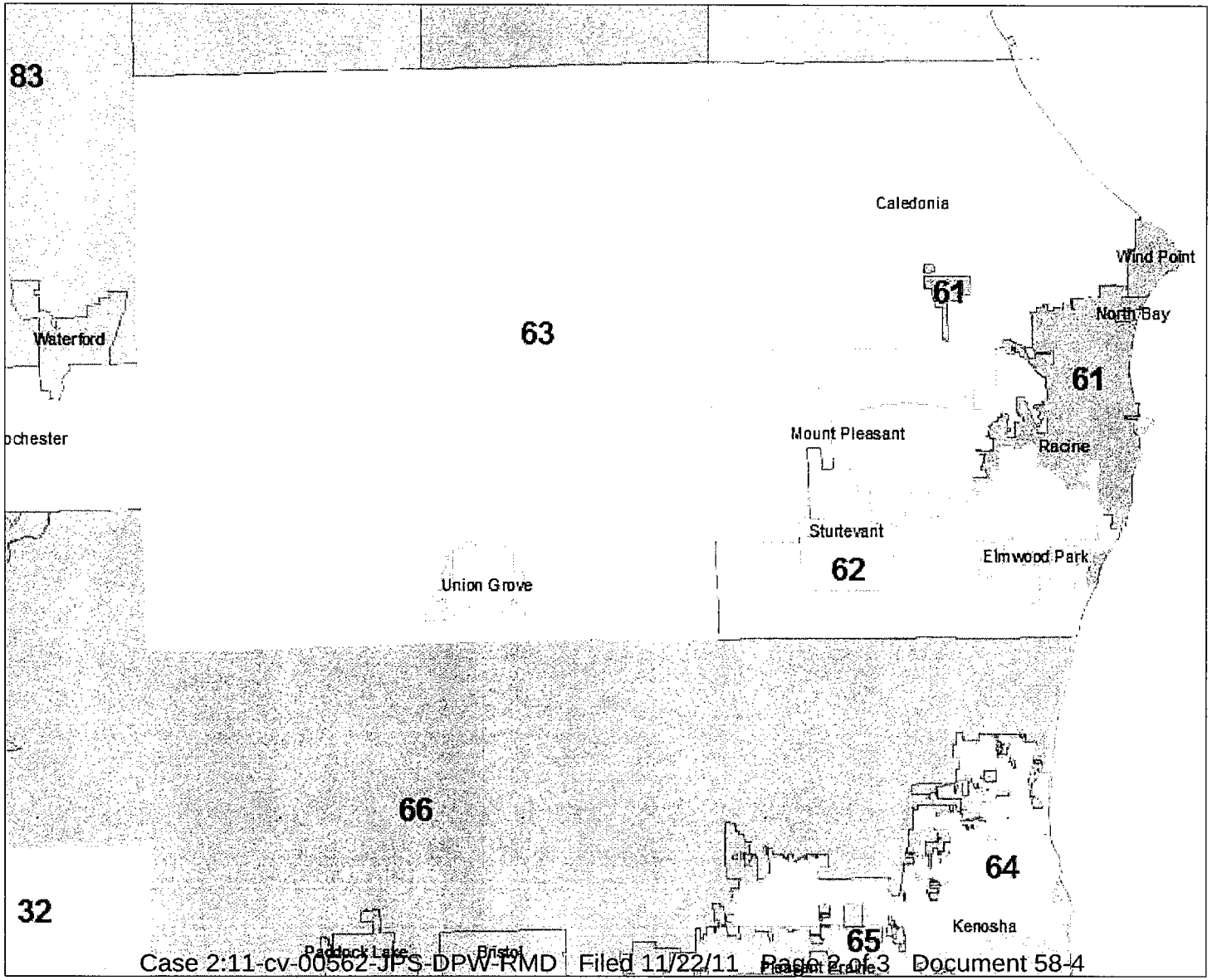

2011 Racine/Kenosha Districts

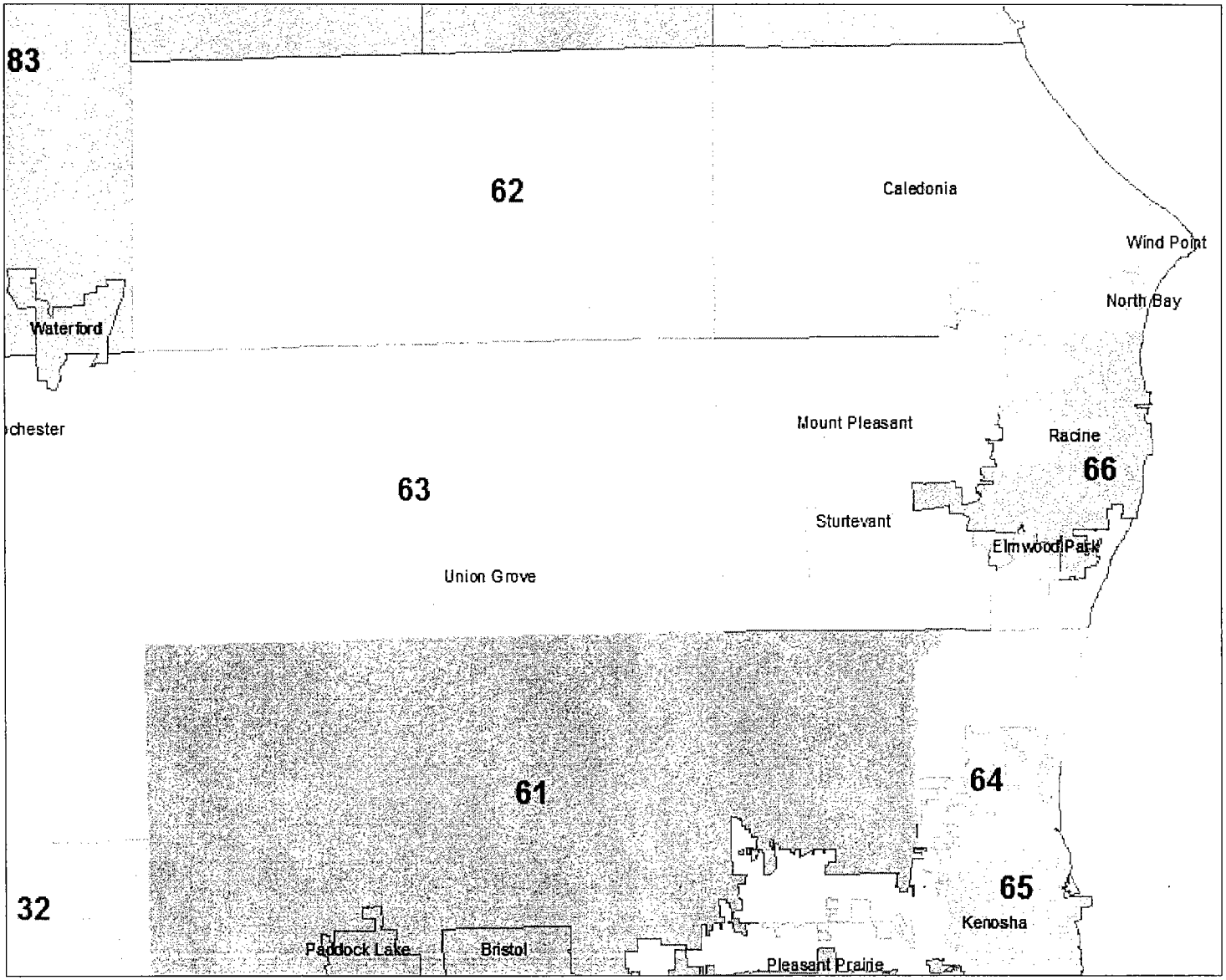

EXHIBIT E

Wisconsin Government Accountability Board

For members of the legislature and the public

Legislative Redistricting: Act 43 Effective Dates for Election and Representation Purposes

This Guideline is provided as an information resource only. For authoritative advice, contact the Wisconsin Government Accountability Board.

The Wisconsin Legislature, through 2011 Wisconsin Act 43, changed the boundaries of senate and assembly districts in this state, due to the results of the 2010 federal census. Constituents who previously lived in one legislative district may now reside in another. This Guideline summarizes the effective date and implications of the new districts with regard to elections, incumbents in changed districts, and communication with constituents.

When do the new districts take effect for elections? The legislative districts created by 2011 Wisconsin Act 43 will first take effect for the General Election on November 6, 2012, due to the specific applicability date contained in the Act. Candidates will campaign and electors will vote in the new districts starting with the 2012 General Election. Any special or recall election for a state office held before this date will reflect the previous district lines.

When do the new districts take effect with regard to constituent representation and communication? For purposes of representation, the legislative districts created by 2011 Wisconsin Act 43 took effect on August 24, 2011, the general effective date for the remainder of Act 43. On and after that date, legislators elected under the previous districts represent constituents assigned to the corresponding numbered districts created by Act 43. Subject to legislative rules, legislators may use state funds for the public purpose of communicating with new constituents. Legislators may also continue to communicate with constituents in the former district regarding legislative business, but may not use public funds to produce or distribute campaign communications to any individuals.

How do the new districts affect incumbents in changed districts? Although the new districts took effect, for purposes of representation, on August 24, 2011, new boundaries do not affect the current status of elected officials. All legislators elected under the previous districts now represent the constituents of the corresponding numbered district created by 2011 Act 43. This remains true even if the elected official no longer lives within the new district. In that case, the legislator may reside outside the new district which he or she represents, but must become a resident of that district prior to taking office if re-elected.

Note: This guideline reflects the language of 2011 Wisconsin Act 43, which specifically provides that the effective date, with respect to elections, does not occur until the 2012 general election. This guideline is also based upon prior Opinions of the Attorney General which concluded that redistricting legislation became effective on the date of publication except as provided explicitly in the legislation.

Legal references: WIS. STAT. §§ 5.02; 11.33; 11.37; 19.45(2); 991.11; 2011 Wis. Acts 39, 43, 44, 45; Opinion Attorney General 47-83, 72 Wis. Op. Atty. Gen. 172 (Wis. A.G. 1983); 71 Wis. Op. Atty. Gen. 157 (Wis. A.G. 1982).

State of Wisconsin \ Government Accountability Board

Post Office Box 7984
212 East Washington Avenue, 3rd Floor
Madison, WI 53707-7984
Voice (608) 266-8005
Fax (608) 267-0500
E-mail: gab@wisconsin.gov
http://gab.wi.gov

JUDGE THOMAS BARLAND
Chairperson

KEVIN J. KENNEDY
Director and General Counsel

MEMORANDUM

DATE: For the Meeting of November 9, 2011

TO: Members, Wisconsin Government Accountability Board

FROM: Kevin J. Kennedy
Director and General Counsel
Government Accountability Board

SUBJECT: 2012 Redistricting Issues

Summary

Board staff has received inquiries from the Legislature and the public regarding the effective dates related to the recently-enacted redistricting legislation. Based on the language of the legislation as well as prior Attorney General opinions, staff has concluded that legislators began representing their new districts on August 24, 2011, but that the new district boundaries would not govern any special or recall elections conducted prior to the 2012 General Election. This memorandum summarizes administrative issues raised by the delayed effective date for recall elections, as well as the potential effect of pending federal litigation challenging the constitutionality of the new legislative districts.

Staff recommends that the Board affirm the guidance contained in the attached memorandum to the Senate and Assembly Chief Clerks as well as the attached draft Guideline pertaining to the effective date of Act 43 for purposes of legislative elections and constituent representation. **However,** it is important to note that at the time this memorandum was prepared, new legislation was being introduced to change the effective date for elections to recall state senators, so that the new legislative districts would govern any such elections after November 9, 2011. Therefore, this recommended action may be modified depending upon developments in the Legislature prior to the Board's meeting.

Background

The attached memorandum provides a more detailed analysis regarding the effective dates of the redistricting legislation. The Legislature and the Governor enacted 2011 Wisconsin Act 43 to reapportion Wisconsin's legislative districts, and the Act was published on August 23, 2011. As outlined in the attached memorandum and draft Guideline, therefore, the general effective date of the Act is August 24, 2011, and that is the date at which legislators began representing their new districts. However, Section 10 of the Act also states as follows:

SECTION 10. Initial applicability.

(1) This act first applies, with respect to regular elections, to offices filled at the 2012 general election.

(2) This act first applies, with respect to special or recall elections, to offices filled or contested concurrently with the 2012 general election.

Based upon the plain language of section 10(2) of Act 43, staff has concluded that any special or recall election to be filled or contested prior to the 2012 General Election must be conducted using the legislative district boundaries which existed prior to the enactment of Act 43. Redistricting typically results in some constituents being represented by a legislator before having an opportunity to vote in that legislative district. But the difference between the effective dates for regular and recall elections in Act 43 creates a unique set of issues in the current political climate due to public statements that recall petitions against several state senators may be initiated prior to the 2012 General Election.

Following the issuance of the attached staff opinion, several legislators have questioned the wisdom of conducting recall elections under the old legislative districts, especially after the Spring Primary and Spring Election for local and county offices will be conducted using new municipal and county ward boundaries. Unless recall petitions are submitted early in 2012 and there are no administrative or legal delays in certifying the petitions and scheduling elections, recall elections for state senators are likely to occur after the April election. Municipal clerks would need to conduct elections using different sets of ward maps in a short period of time. After voting in the spring elections using the new wards and possibly new polling places, some electors will then return to voting in their former wards and polling places for a recall election, and then vote using the new district boundaries again in the regular fall elections in 2012. While these procedures present some administrative complications and potential confusion for election officials and voters, it is the result that is required pursuant to the effective dates in Act 43.

An additional complication is that the legislative districts created by Act 43 are the subject of a court challenge in *Baldus et al. v. Brennan et al.*, in the Eastern District federal court. The Board is represented by the Department of Justice in that litigation. On October 21, 2012, the Court denied the State's motion to dismiss the plaintiffs' complaint. Staff expects trial dates to be scheduled in the early part of 2012. In the event that the Court finds the Act 43 legislative districts to be unconstitutional and draws new boundaries, relying on the new districts to govern recall petitions and elections could also lead to complications and confusion for recall petitioners, election officials, and voters.

The Board's SVRS staff is currently working with the Legislative Technical Services Bureau (LTSB) to convert the new legislative boundaries as created by Act 43 into the correct data files so that the necessary election administration tools can be set up in SVRS. LTSB is creating map-based files which will be used by Board staff to determine the voters that reside in each district, so that voter lists, poll lists, ballot styles, and other election tools can be produced. If recall elections prior to November 2012 are governed by the new districts pursuant to the proposed legislation, and depending on the timing of any recall petitions, the new voter and district data may not be available in SVRS to assist the public and incumbents in

determining the residences in each district, and to assist in the Board's review of recall petitions.

On October 26, 2012, the Senate Committee on Transportation and Elections held a public hearing to discuss several election-related proposals and issues, including the guidance issued by Board staff regarding the effective dates of Act 43. At that time I outlined our analysis contained in the attached memorandum and responded to questions regarding some of the administrative issues summarized above. Another public hearing by the Committee was scheduled for October 31, 2012 to consider a proposed bill to require that any senate recall petitions initiated after November 8, 2012 be governed by the new districts created by Act 43. A copy of the proposed bill is also attached.

Finally, Board staff has drafted the attached Guideline to summarize its opinions related to the effective dates contained in Act 43. Guidelines approved and issued by the Board are intended to serve as a plain language summary of the law. Absent any additional legislative action, staff recommends that the Board approve the draft Guideline. If legislation is enacted to alter the effective date of Act 43 for senate recall elections, staff recommends adopting the Guideline except that the analysis related to the first issue listed would require modification.

Recommended Motions

1. The Board adopts the analysis and conclusions contained in the attached staff memorandum dated October 19, 2011 related to the effective dates governing elections and constituent representation established by 2011 Wisconsin Act 43.

2. The Board approves the attached draft Guideline pertaining to the effective dates established in Act 43, subject to any legislation which alters the conclusions contained in the draft Guideline.

State of Wisconsin \ Government Accountability Board

212 East Washington Avenue, 3rd Floor
Post Office Box 7984
Madison, WI 53707-7984
Voice (608) 266-8005
Fax (608) 267-0500
E-mail: gab@wisconsin.gov
http://gab.wi.gov

JUDGE THOMAS H. BARLAND
Chairperson

KEVIN J. KENNEDY
Director and General Counsel

DATE: November 11, 2011

TO: Wisconsin Municipal Clerks
City of Milwaukee Election Commission
Wisconsin County Clerks
Milwaukee County Election Commission

FROM: Nathaniel E. Robinson
Elections Division Administrator
Wisconsin Government Accountability Board

SUBJECT: Redistricting Update #4: Important Details

As you may know, starting in 2012, districts in SVRS will be managed using maps instead of address ranges. The G.A.B. technical team is finishing up the work in SVRS and we are preparing to make the new information and features available to clerks. There are several very important updates that clerks need to know to be prepared for Redistricting:

- The new districts will be available in SVRS on **December 1, 2011**. All voters will be assigned to new district combos based on the new districts.

- Clerks **should not** update their address ranges or district combos in SVRS before December 1. The address ranges are being archived, preserving the old district boundaries for historical purposes. In the event of a legislative recall election, the old districts will be used. Therefore, if you update address ranges to reflect the new districts, you will NOT be able to generate correct poll books for recall elections. If you have already updated your address ranges or district combos to reflect the new districts, please contact the Help Desk immediately.

- The Spring 2012 election has been set up in SVRS. However, counties and municipalities should not add any local contests to the election prior to December 1. If you have any local contests set up prior to December 1, they will have to be deleted and recreated after the new districts are loaded.

- G.A.B. technical staff has been validating addresses in SVRS in order to get accurate geographic locations for the addresses. This allows the address to be placed on the new district maps, which assigns the voter a district combo. The updated addresses will appear in SVRS on December 1. If clerks have any questions about addresses that were updated in SVRS, they will be able to contact the Help Desk, and we will work with them to make sure everything was updated properly.

- There are certain tasks that clerks will need to do after December 1st in order to ensure accurate poll books. This includes creating new Polling Place Assignment Plans and new Reporting Unit Plans for canvassing. More information and training will be forthcoming regarding what clerks will need to do, and how to use the new SVRS features.

If you have questions on the video, or on the Redistricting project, please do not hesitate to contact the Help Desk at gabhelpdesk@wi.gov, or (608) 261-2028. Thank you.

cc: Kevin J. Kennedy
Director and General Counsel
Government Accountability Board

Ross D. Hein
Elections Supervisor
Government Accountability Board

Sarah Whitt
SVRS Functional Team Lead
Government Accountability Board