
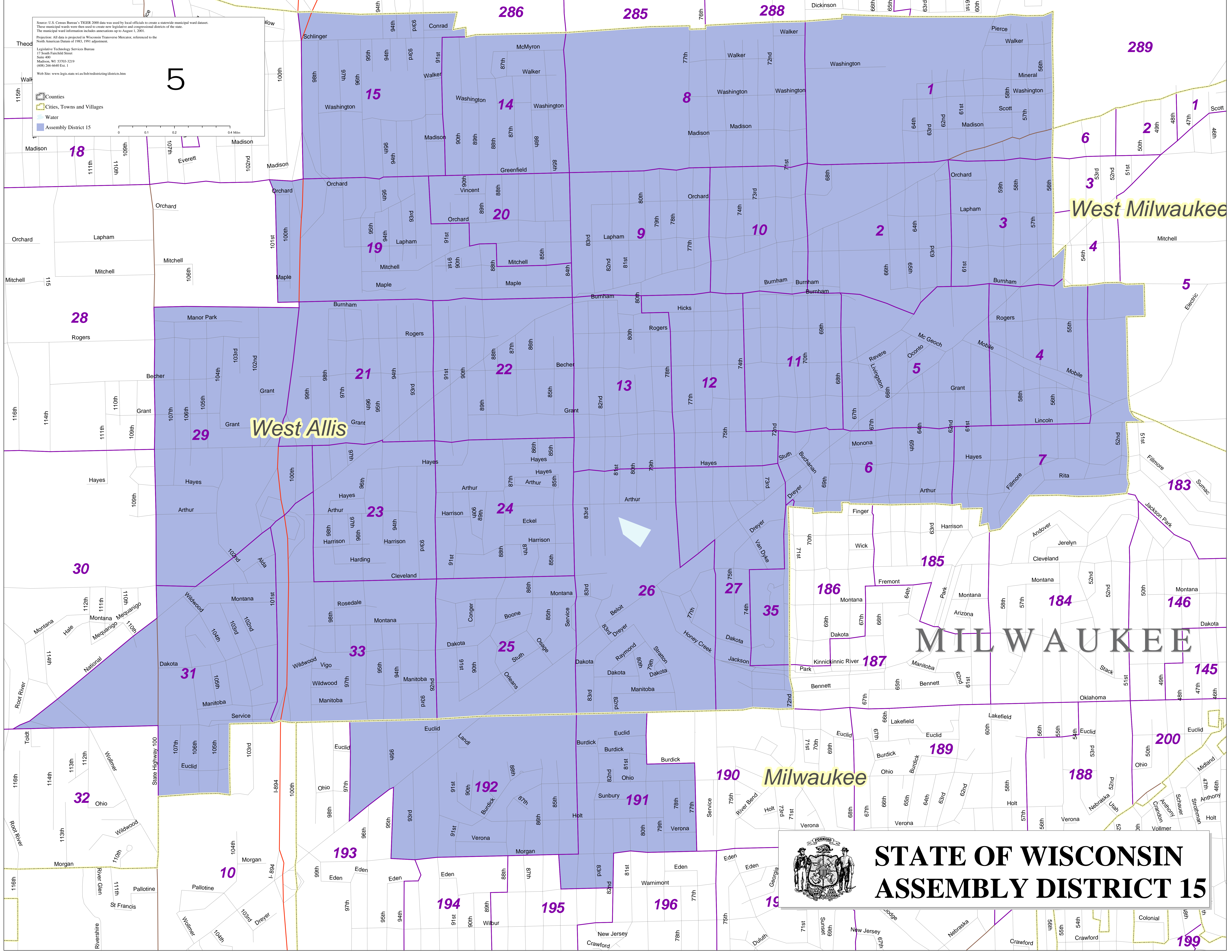
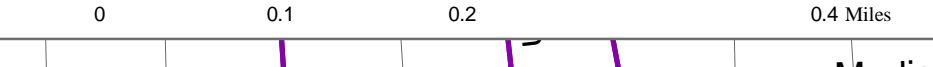


Source: U.S. Census Bureau's TIGER 2000 data was used by local officials to create a statewide municipal ward dataset. These municipal wards were then used to create new legislative and congressional districts of the state. The municipal ward information includes annexations up to August 1, 2001.
Projection: All data is projected to Wisconsin Transverse Mercator, referenced to the North American Datum of 1983, 1991 adjustment.
Legislative Technology Services Bureau
17 South Fairchild Street
Suite 400
Madison, WI 53703-3219
(608) 266-6640 Ext. 1
Web Site: www.legis.state.wi.us/hb/redistricting/districts.htm

5

- Counties
- Cities, Towns and Villages
- Water
- Assembly District 15



**STATE OF WISCONSIN
ASSEMBLY DISTRICT 15**